














Schedule: CH-Aubu (Auburn)



Groundwater Vulnerability			Wellhead Protection Area			 Major Watercourse  Municipal Boundary  CA Boundary  Parcels	
 10	 8	 6	 WHPA - A	 WHPA - B	 Well Head		
 4	 2		 WHPA - C				