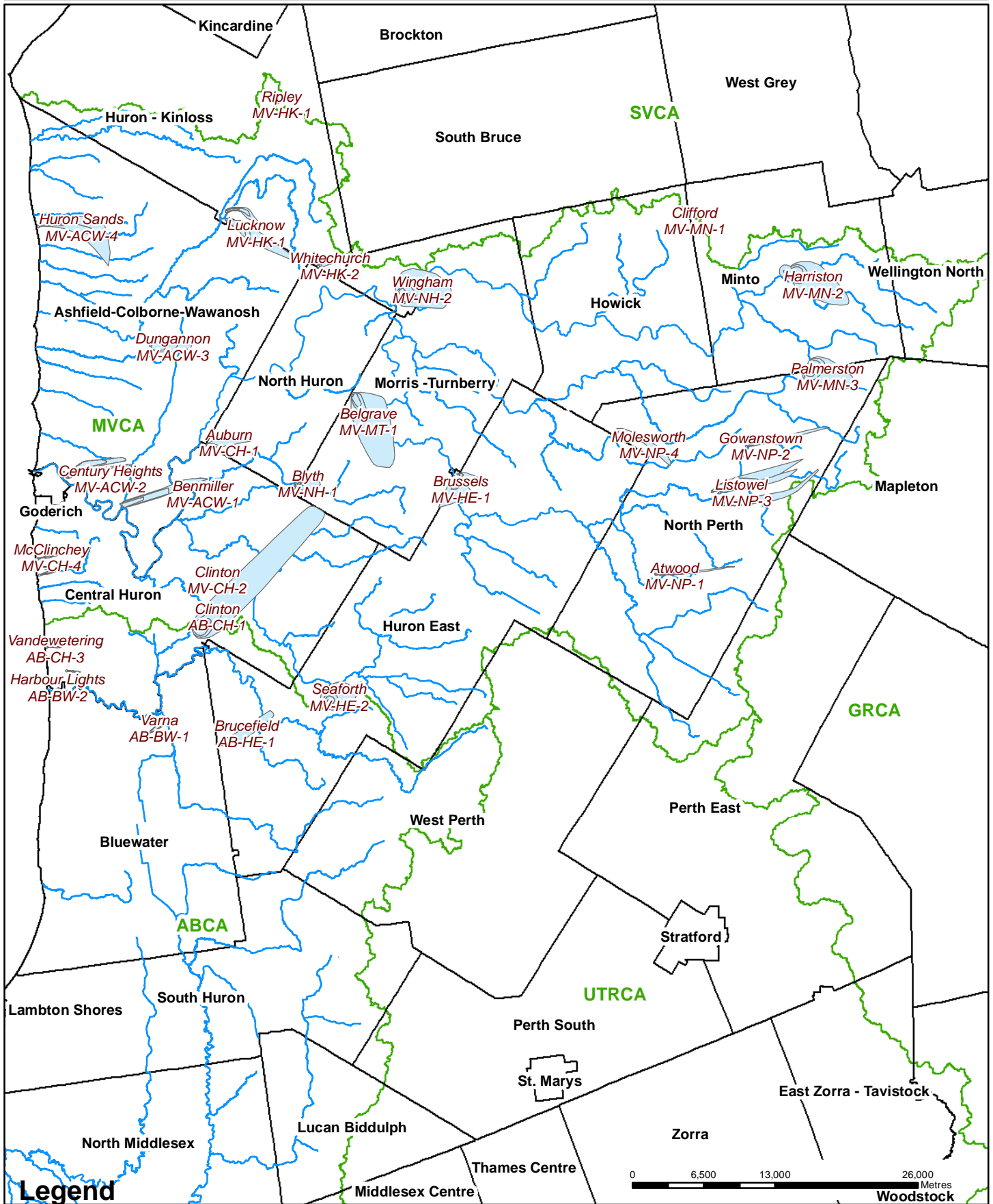


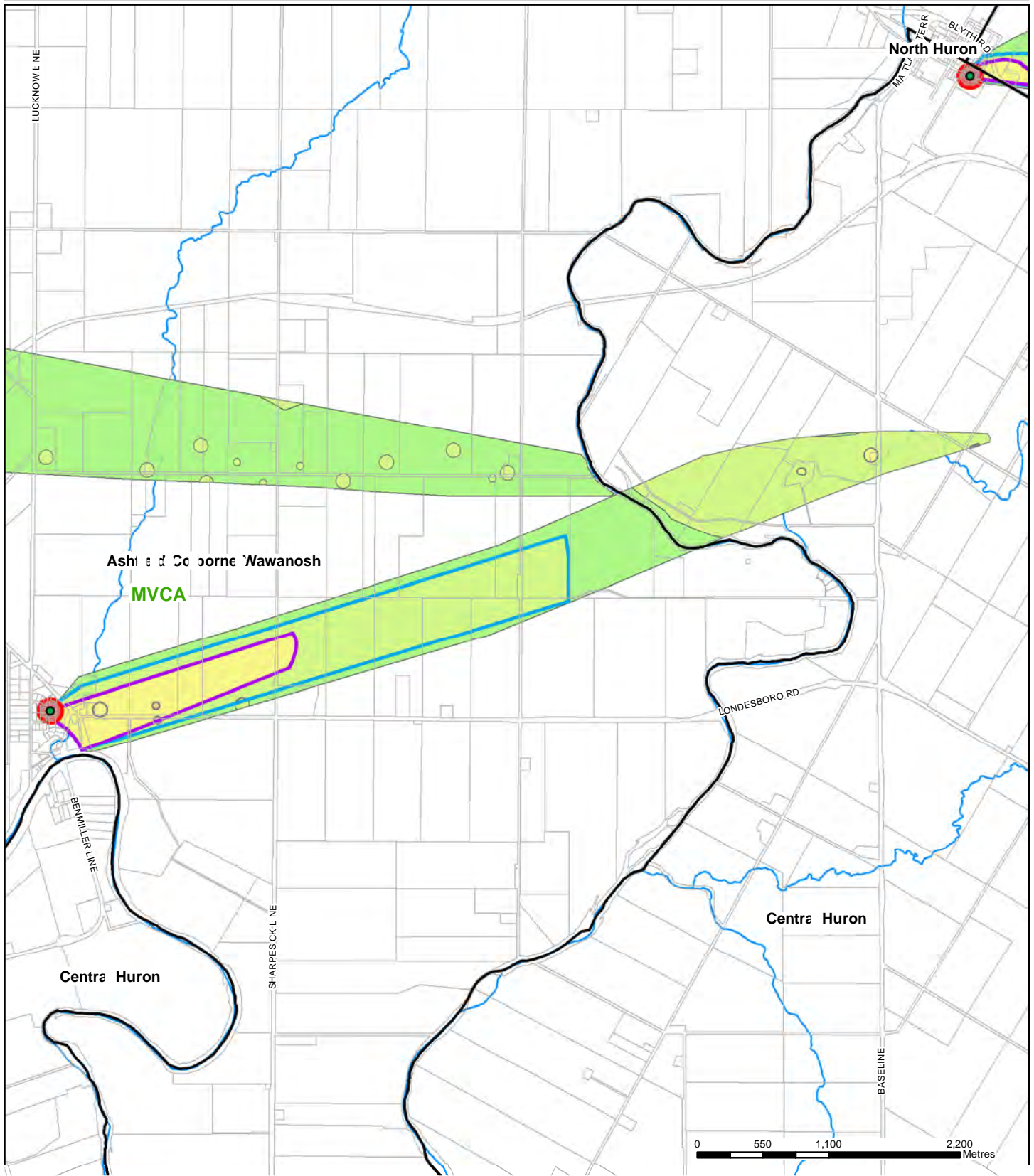
Key Map (MVCA) Wellhead Protection Areas



Legend

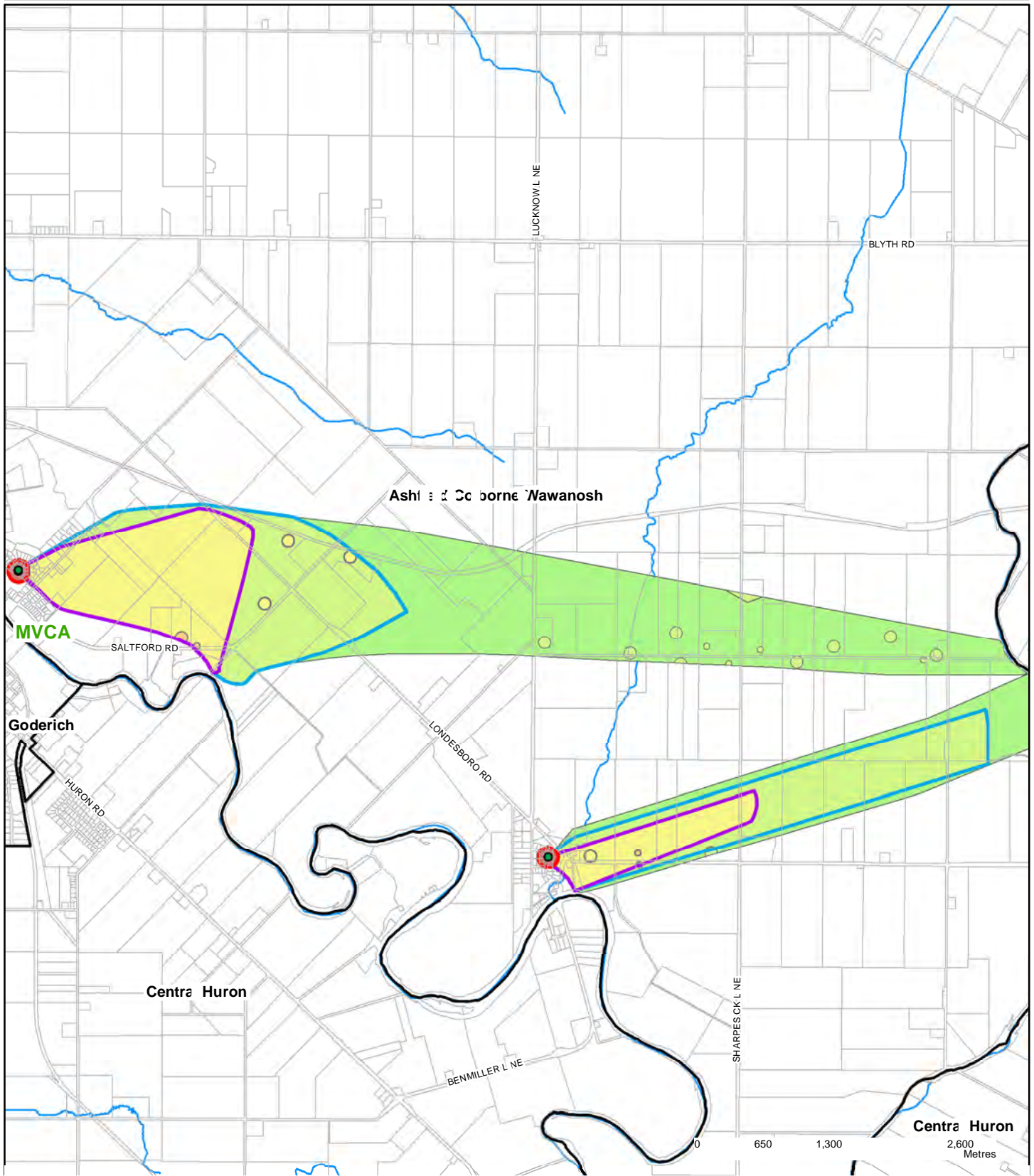
- WHPA_Zones
- CA Boundary
- Municipal Boundary
- Major Watercourse

Schedule: ACW-Benm (Benmiller)



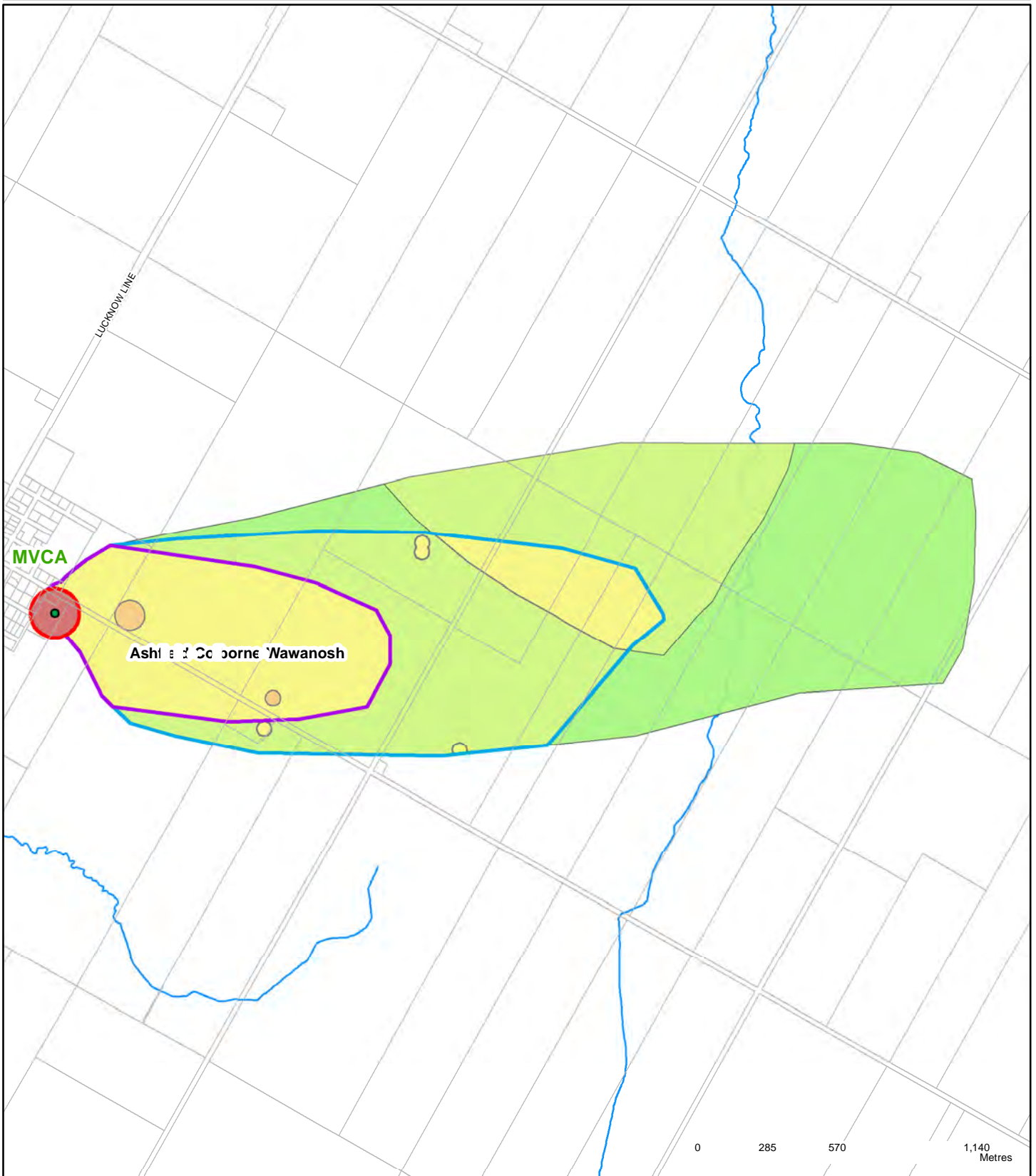
Groundwater Vulnerability			Wellhead Protection Area			Major Watercourse Municipal Boundary	
10	8	6	WHPA - A	WHPA - B	CA Boundary		
4	2		WHPA - C	Well Head	Parcels		

Schedule: ACW-Cent (Century Heights)
















Groundwater Vulnerability			Wellhead Protection Area			Major Watercourse Municipal Boundary	
10	8	6	WHPA - A	WHPA - B	CA Boundary		
4	2		WHPA - C	Well Head	Parcels		

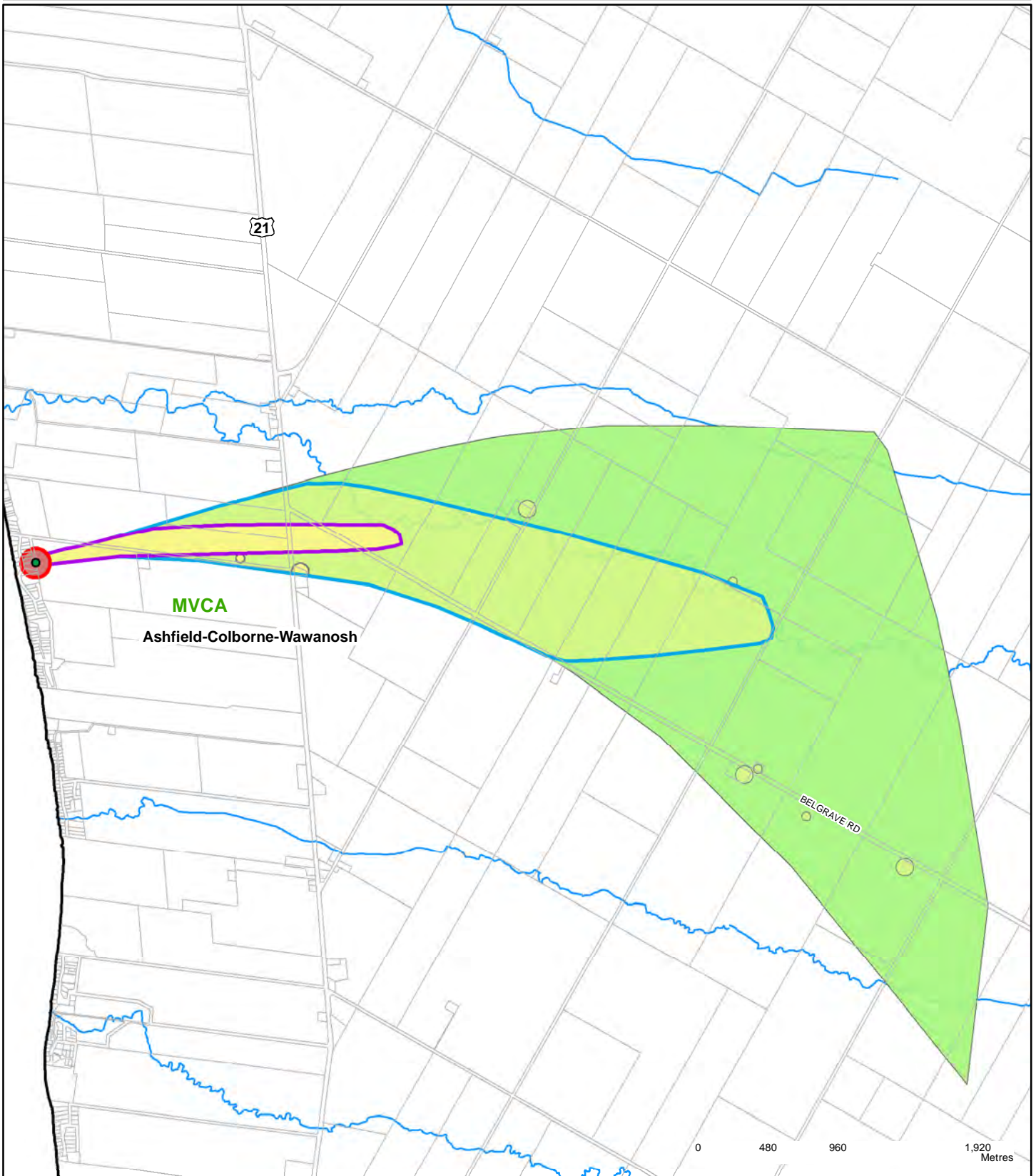
Schedule: ACW-Dung (Dungannon)



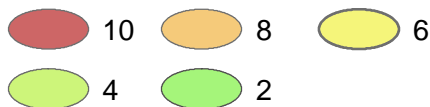
0 285 570 1,140 Metres

Groundwater Vulnerability			Wellhead Protection Area		 Major Watercourse
 10	 8	 6	 WHPA - A	 WHPA - B	 Municipal Boundary
 4	 2		 WHPA - C	 Well Head	 CA Boundary
					 Parcels

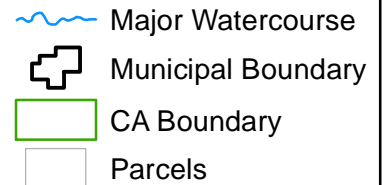
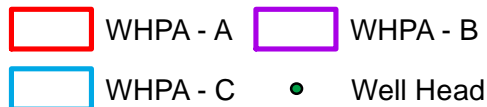
Schedule: ACW-Huro (Huron Sands)



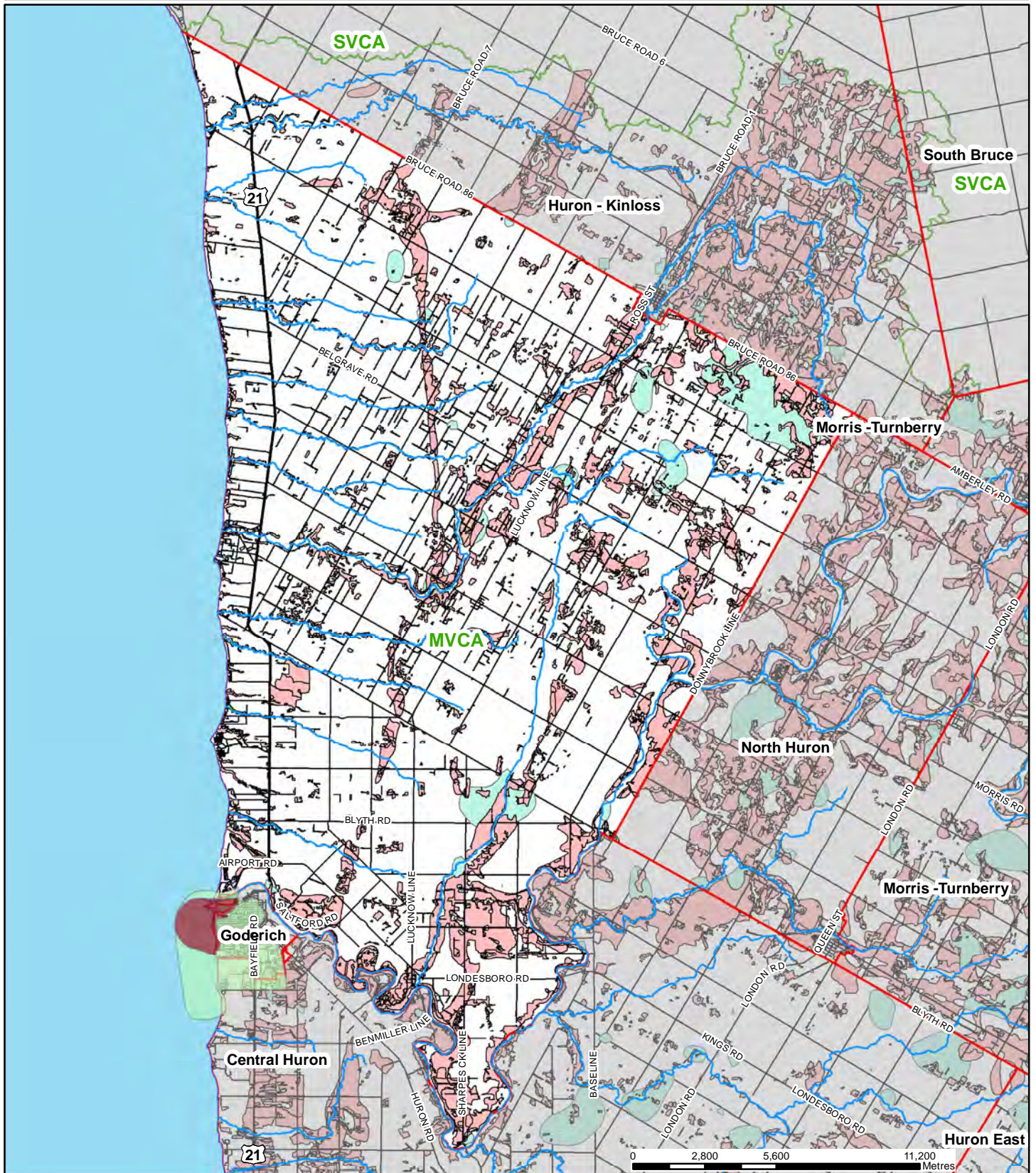
Groundwater Vulnerability



Wellhead Protection Area



Schedule ACW-SGRA-HVA (Ashfield-Colborne-Wawanosh)



Significant Groundwater Recharge Area

SGRA

Highly Vulnerable Aquifer

HVAs

Major Watercourse

Municipal Boundary

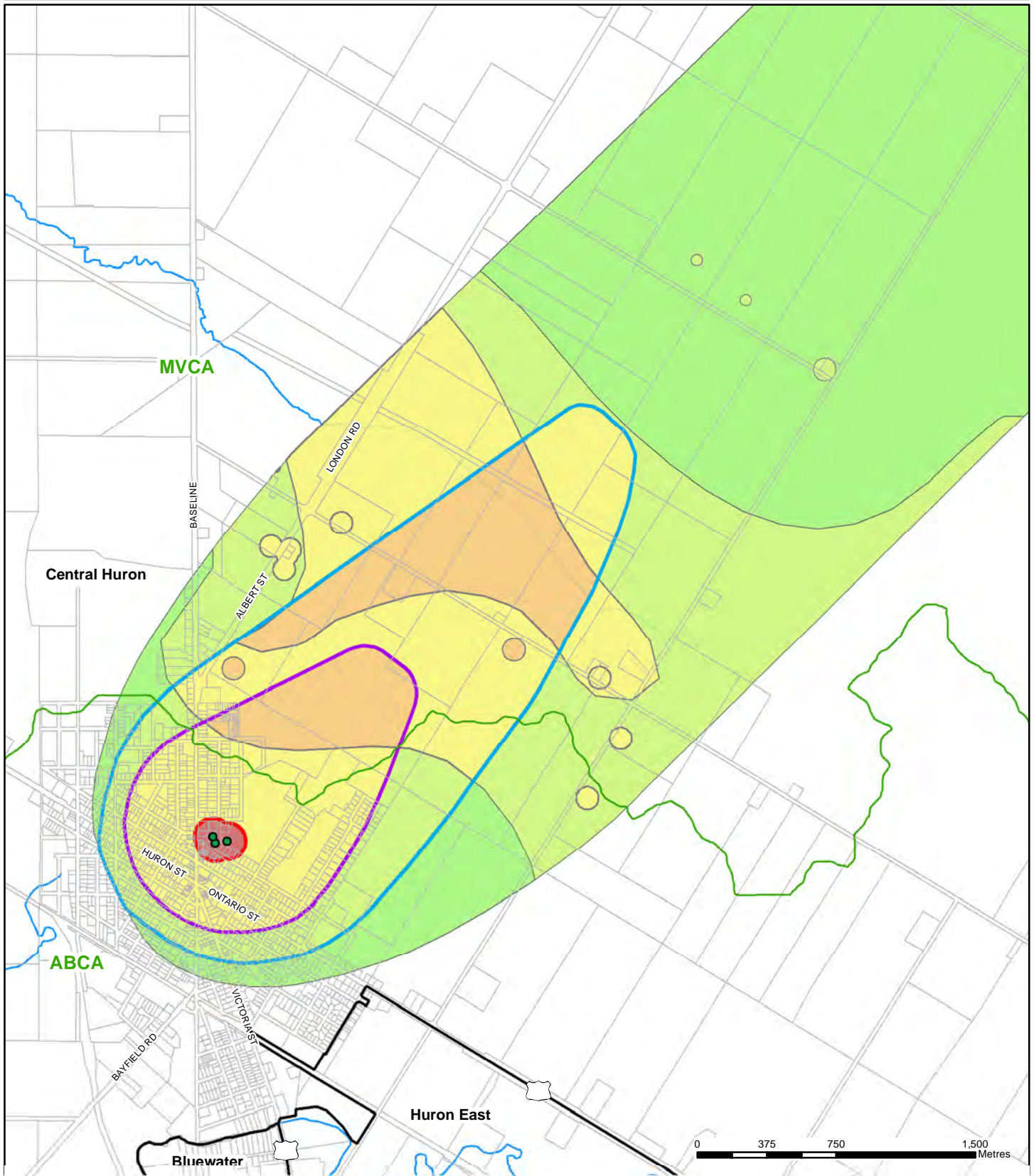
CA Boundary

Schedule: CH-Aubu (Auburn)

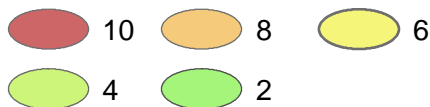


Groundwater Vulnerability			Wellhead Protection Area		Major Watercourse
10	8	6	WHPA - A	WHPA - B	Municipal Boundary
4	2		WHPA - C	Well Head	CA Boundary
					Parcels

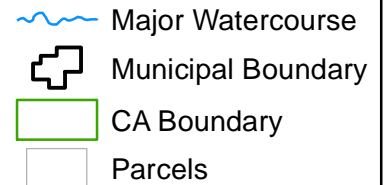
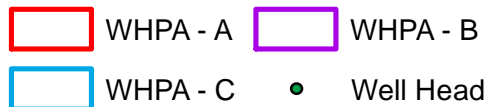
Schedule: CH-Clin (Clinton)



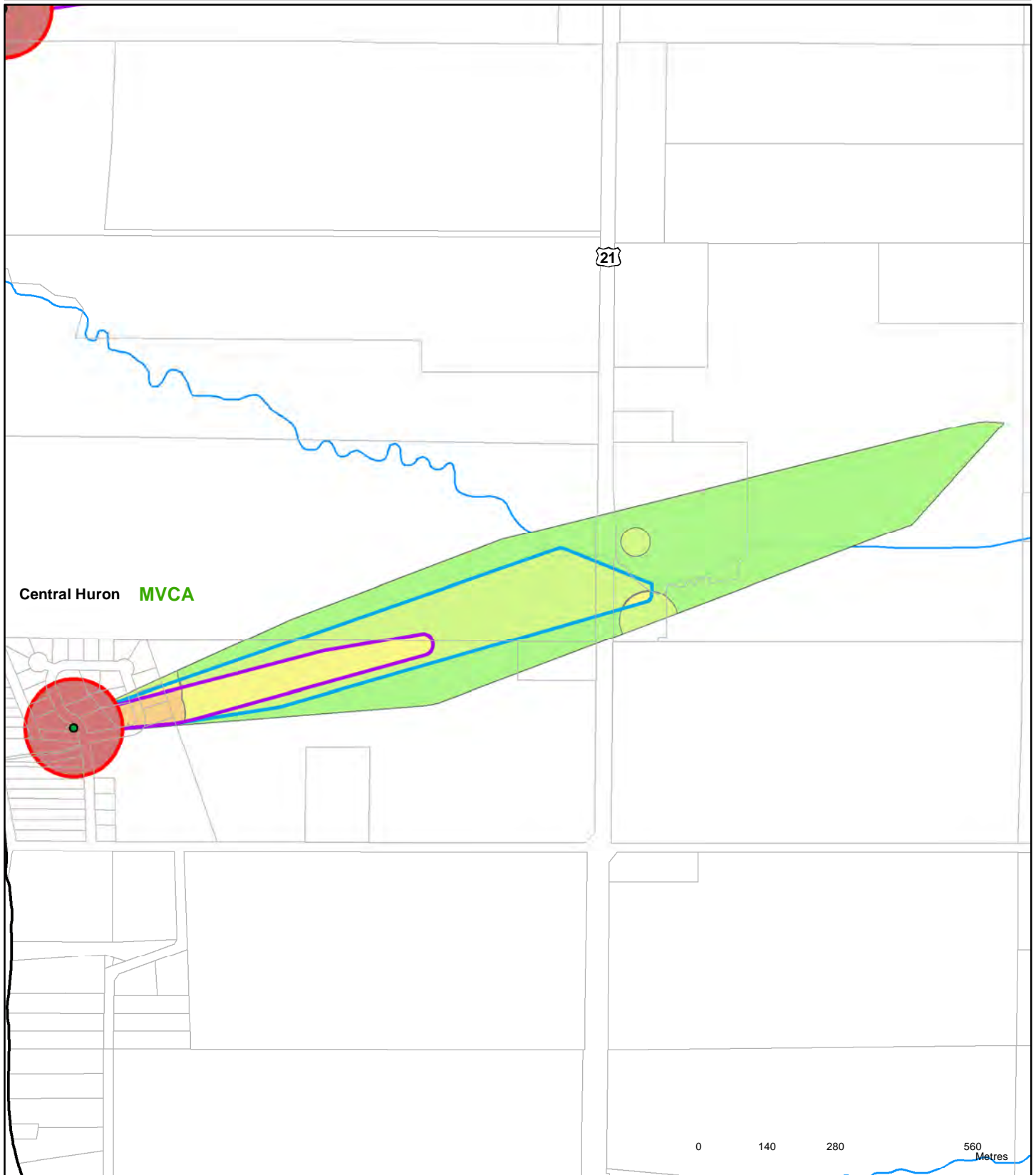
Groundwater Vulnerability



Wellhead Protection Area

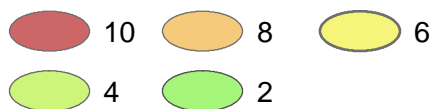


Schedule: CH-Kell (Kelly)

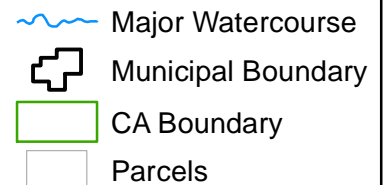
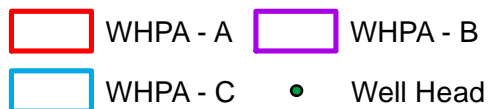


Central Huron MVCA

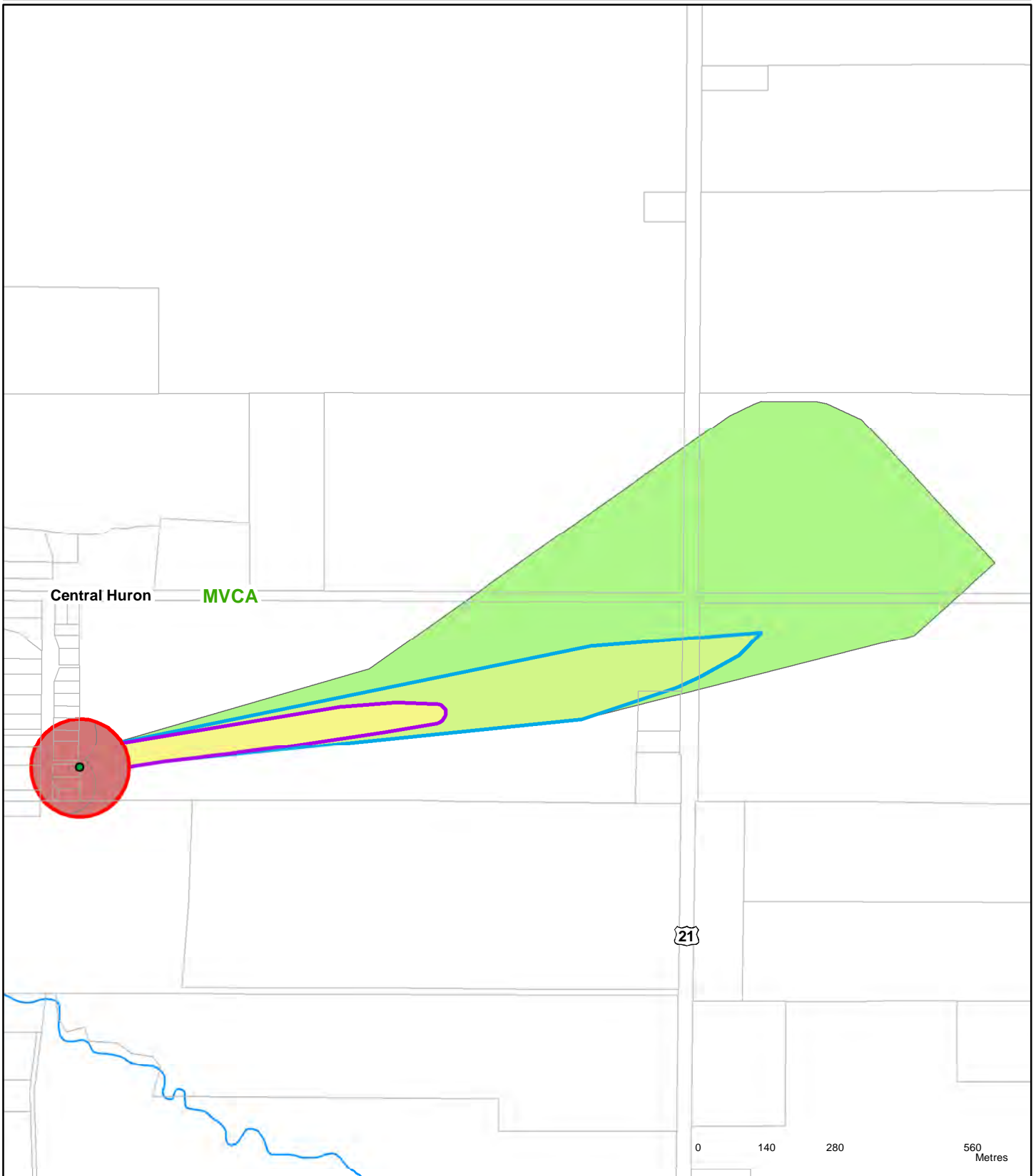
Groundwater Vulnerability
















Wellhead Protection Area

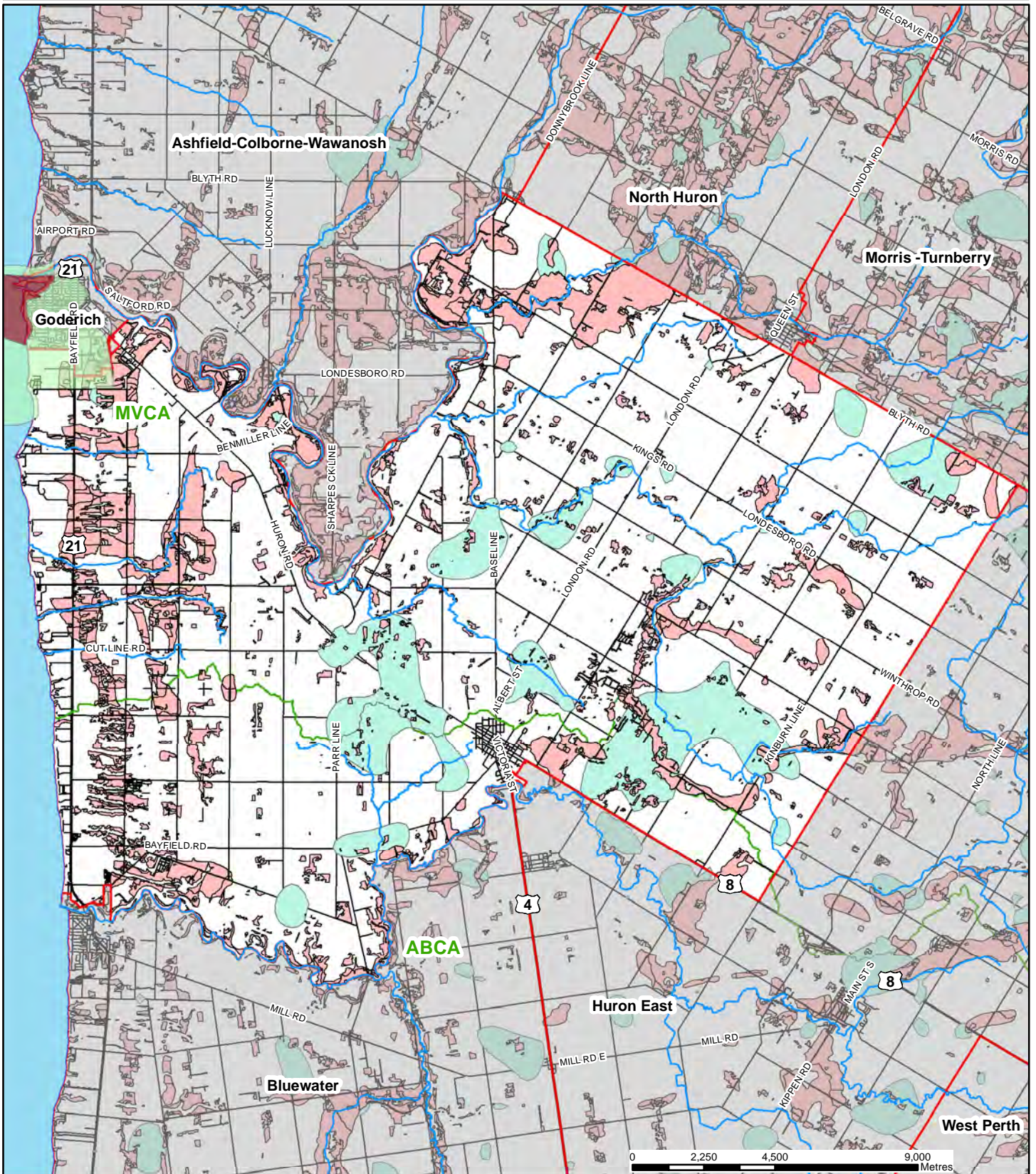


Schedule: CH-McCl (McClinchey)



Groundwater Vulnerability			Wellhead Protection Area			 Major Watercourse	
 10	 8	 6	 WHPA - A	 WHPA - B	 Municipal Boundary		
 4	 2		 WHPA - C	 Well Head	 CA Boundary		
					 Parcels		

Schedule CH-SGRA-HVA (Central Huron)



Significant Groundwater Recharge Area

SGRA

Highly Vulnerable Aquifer

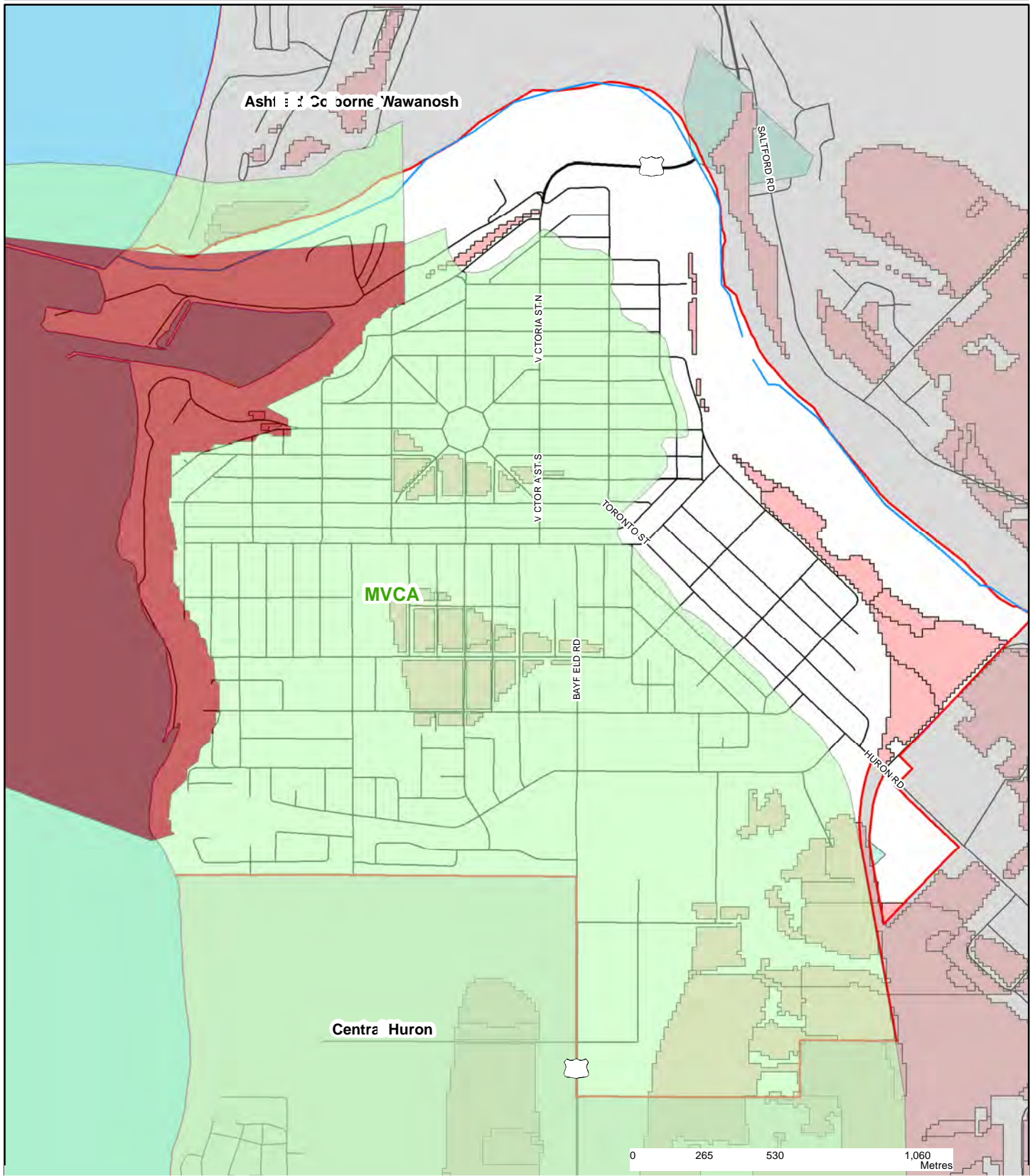
HVAs

Major Watercourse


Municipal Boundary

CA Boundary


Schedule GD-SGRA-HVA (Goderich)




Significant Groundwater Recharge Area

 SGRA

Highly Vulnerable Aquifer

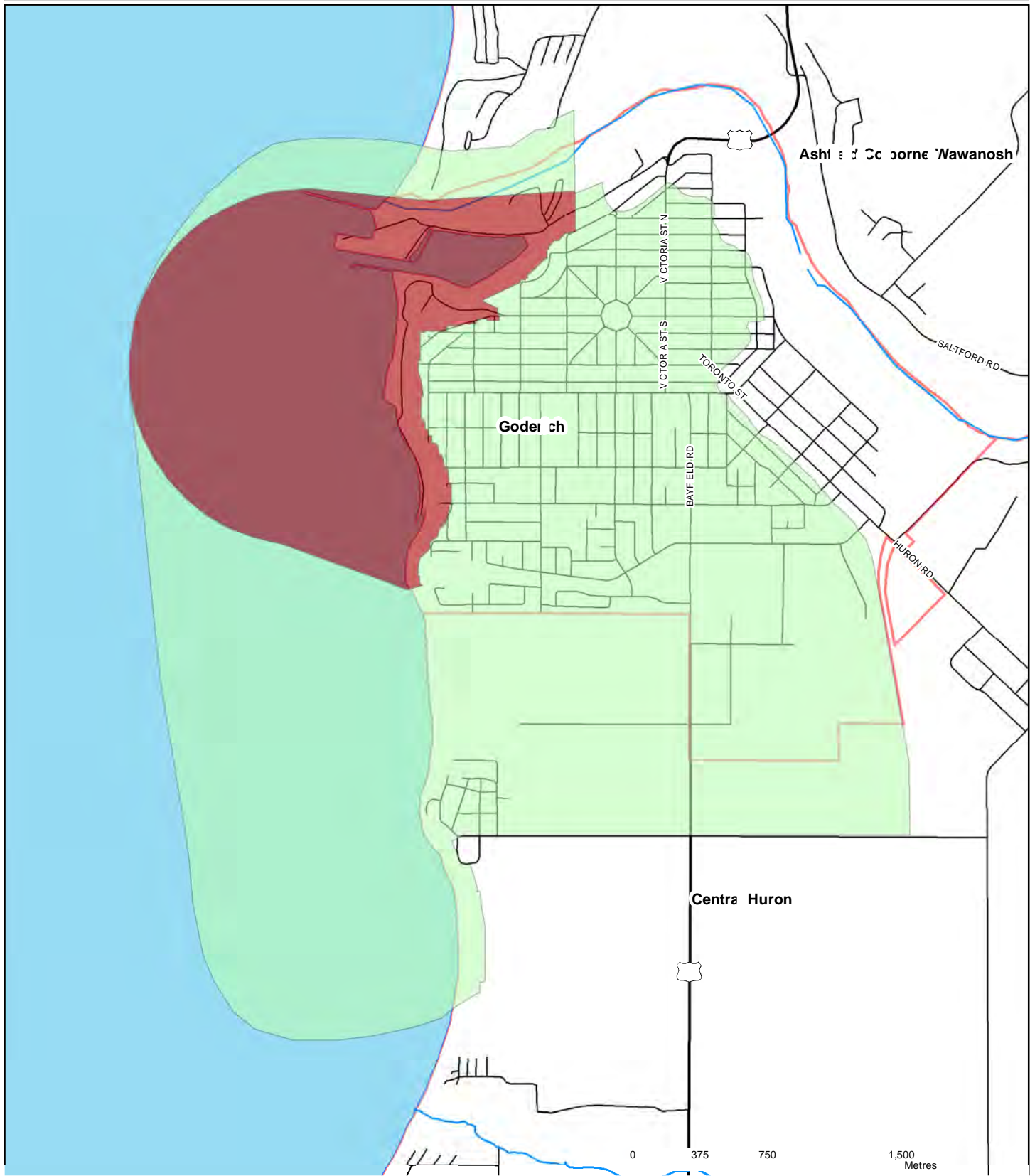
 HVAs

 Major Watercourse

 Municipal Boundary

 CA Boundary

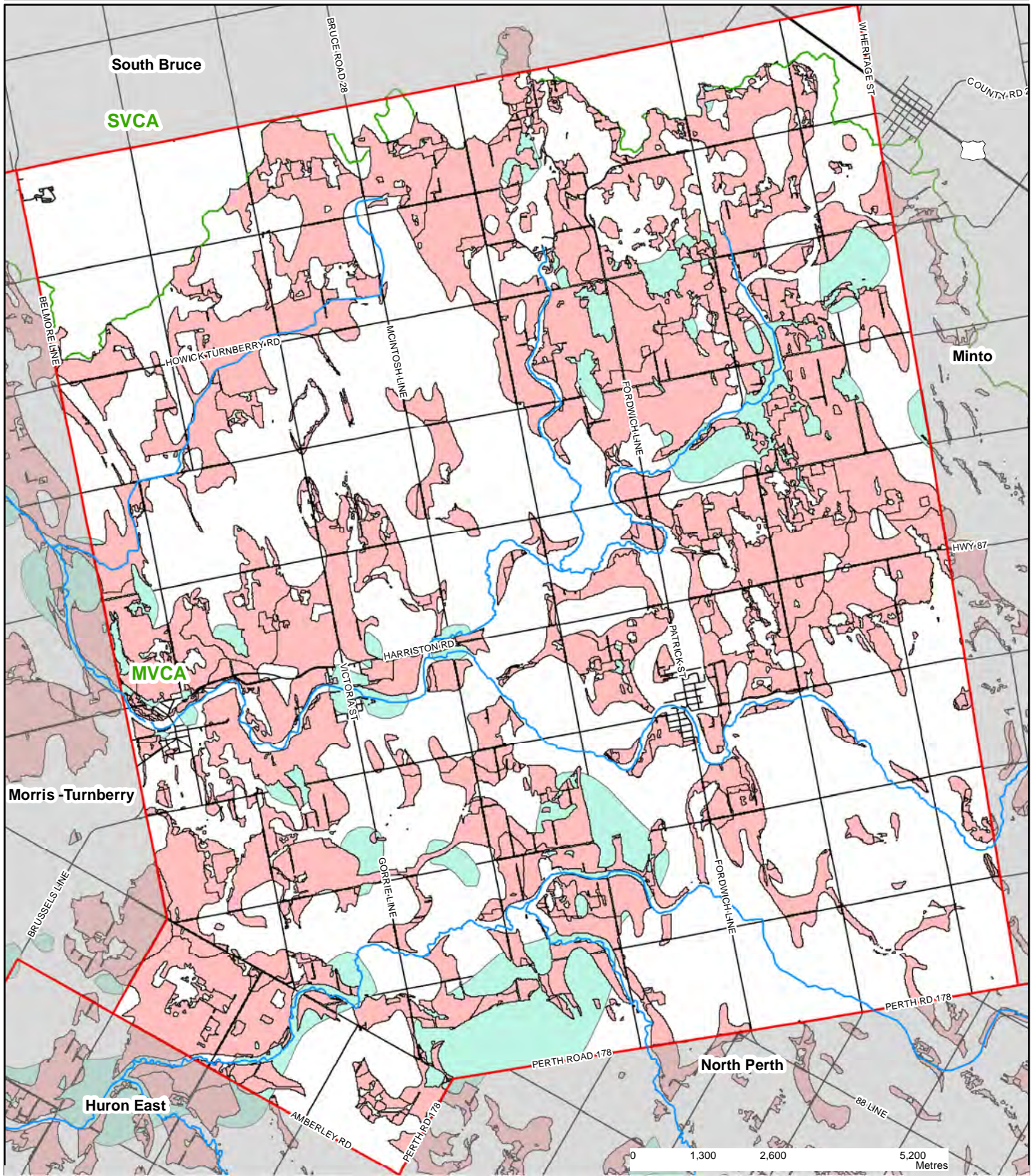
Schedule GD-IPZ (Goderich)



Intake Protection Zones (1 & 2)

- IPZ1
- IPZ2
- Major Watercourse
- Municipal Boundary
- CA Boundary

Schedule HW-SGRA-HVA (Howick)



Significant Groundwater Recharge Area

SGRA

Major Watercourse

Highly Vulnerable Aquifer

HVAs

Municipal Boundary

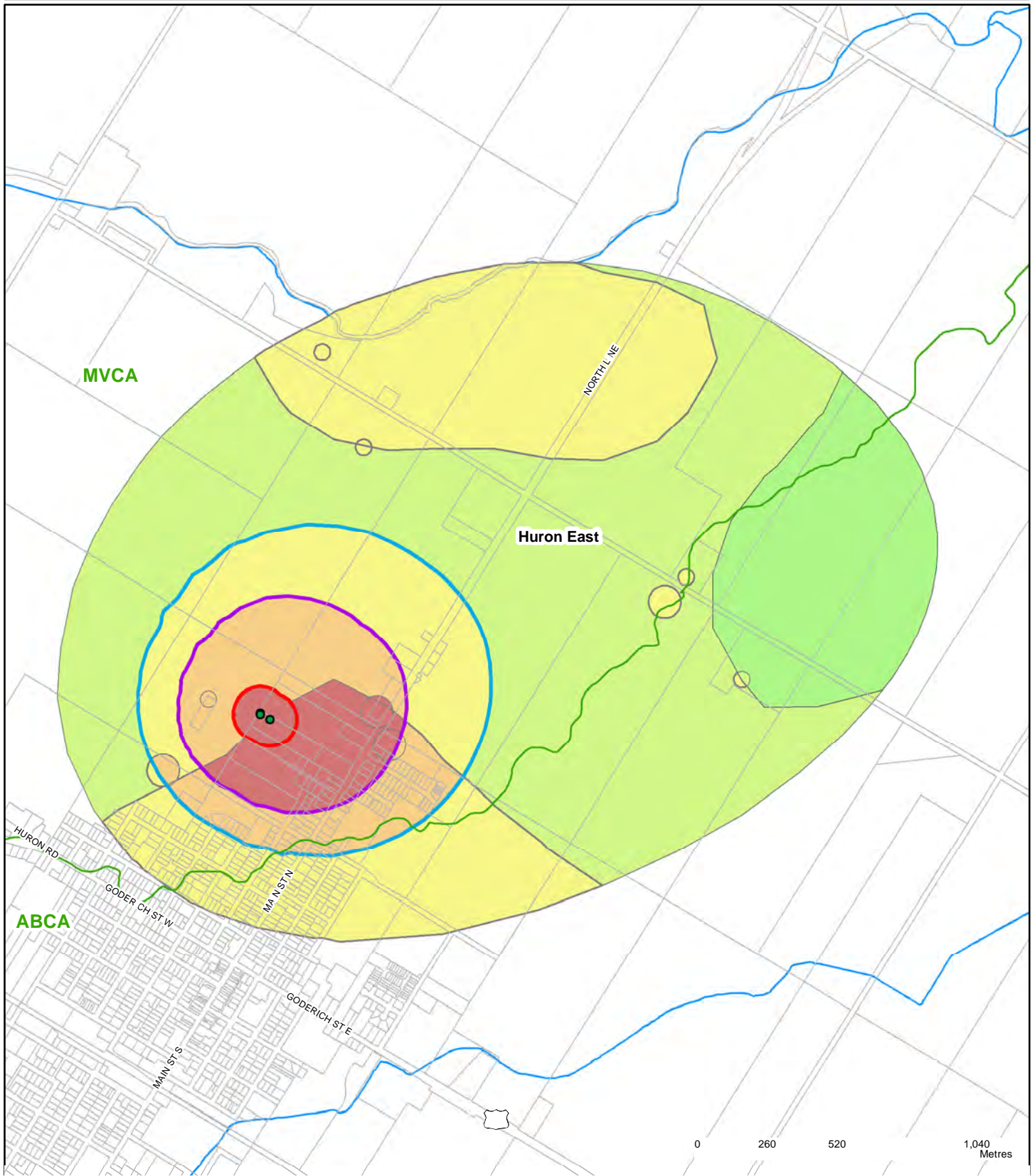
CA Boundary

Schedule: HE-Brus (Brussels)



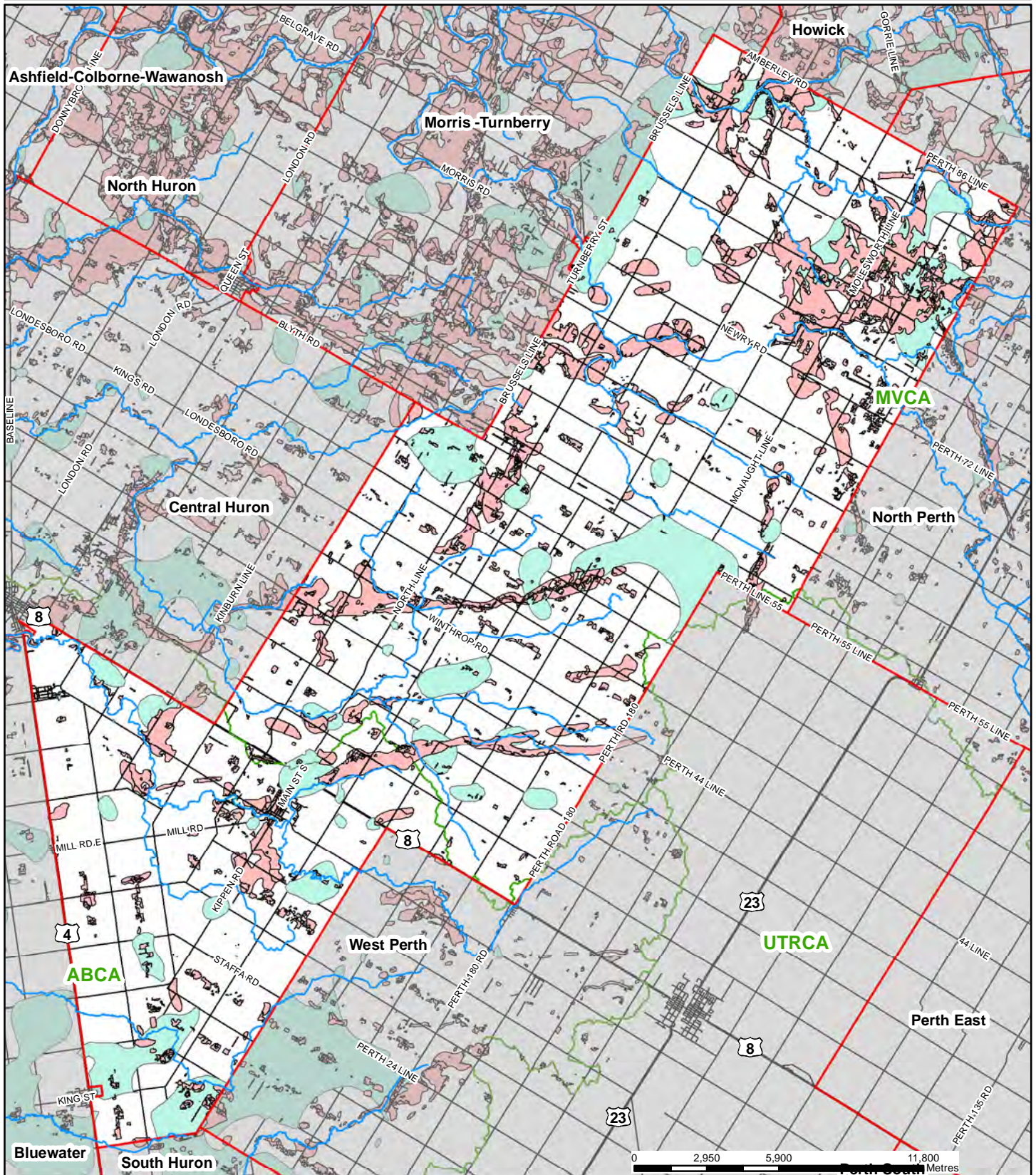
Groundwater Vulnerability			Wellhead Protection Area			Major Watercourse Municipal Boundary CA Boundary Parcels		
10	8	6	WHPA - A	WHPA - B	Well Head			
4	2		WHPA - C					

Schedule: HE-Seaf (Seaforth)



Groundwater Vulnerability			Wellhead Protection Area			Major Watercourse Municipal Boundary	
10	8	6	WHPA - A	WHPA - B			CA Boundary
4	2		WHPA - C	Well Head			Parcels

Schedule HE-SGRA-HVA (Huron East)



Significant Groundwater Recharge Area

SGRA

Highly Vulnerable Aquifer

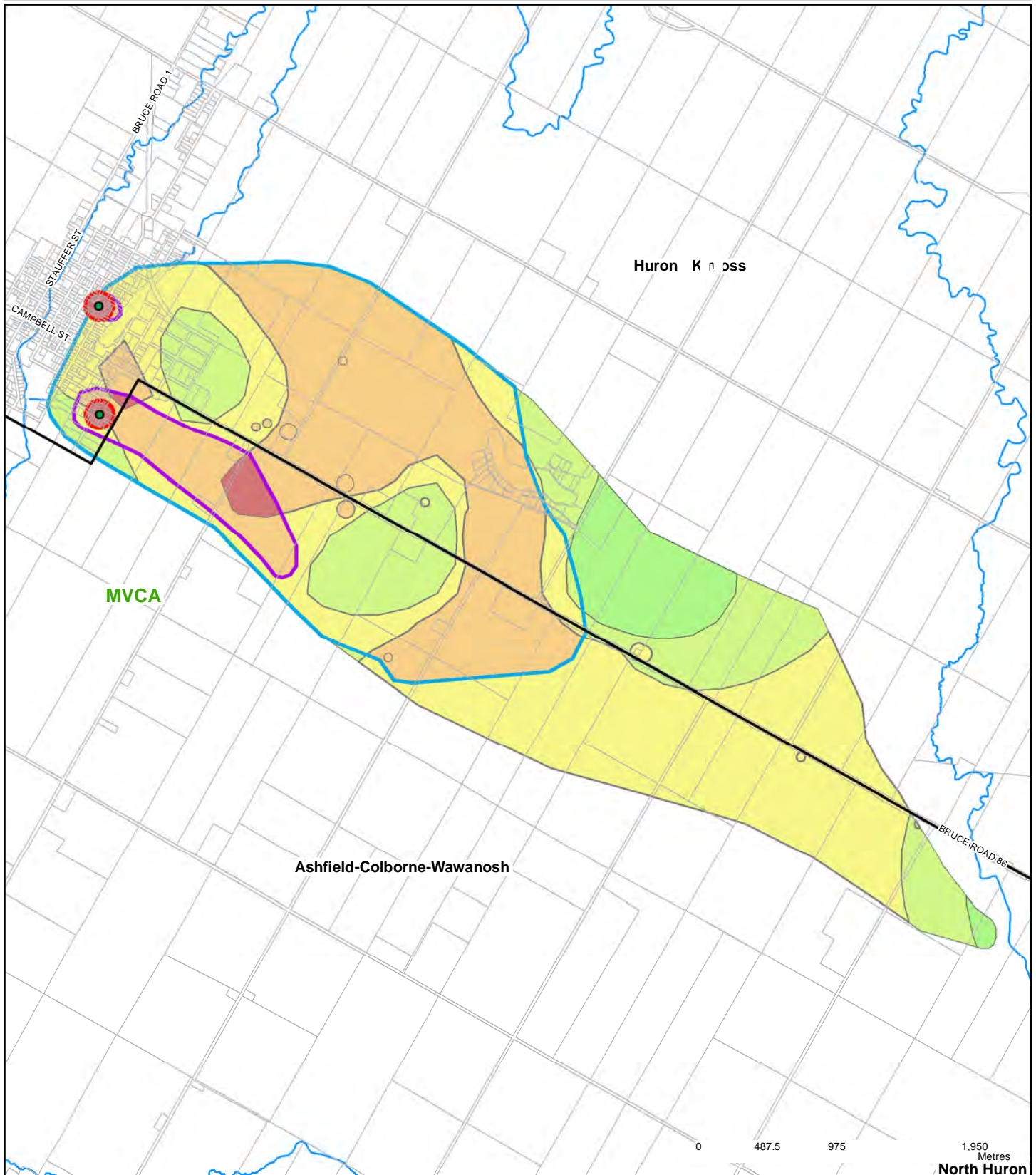
HVAs

Major Watercourse

Municipal Boundary

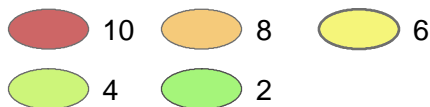
CA Boundary

Schedule: HK-Luck (Lucknow)

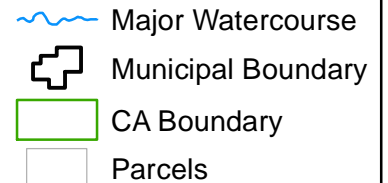
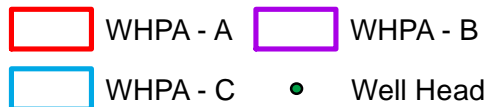


North Huron


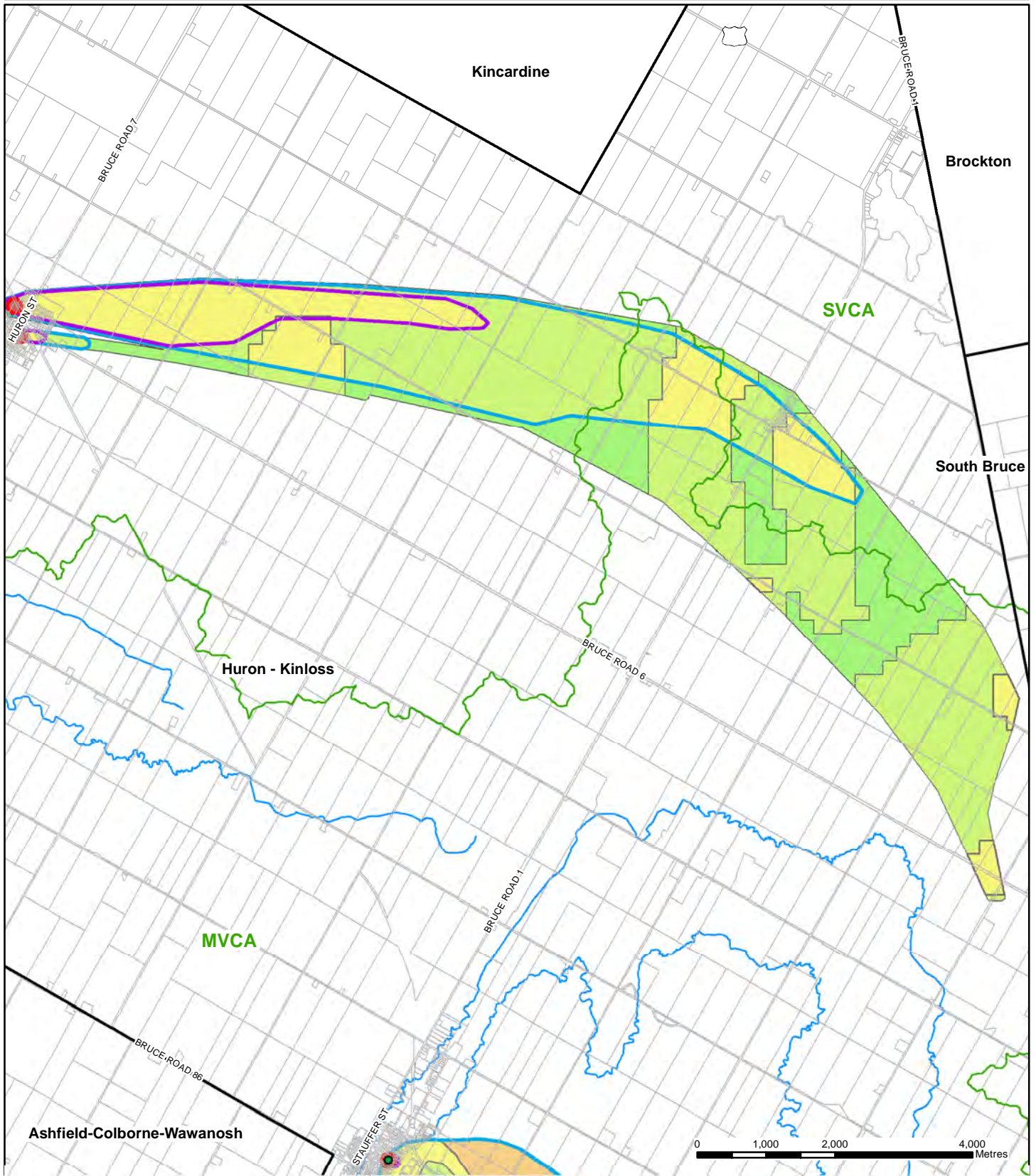
Groundwater Vulnerability



Wellhead Protection Area
















Schedule: HK-Ripl (Ripley)



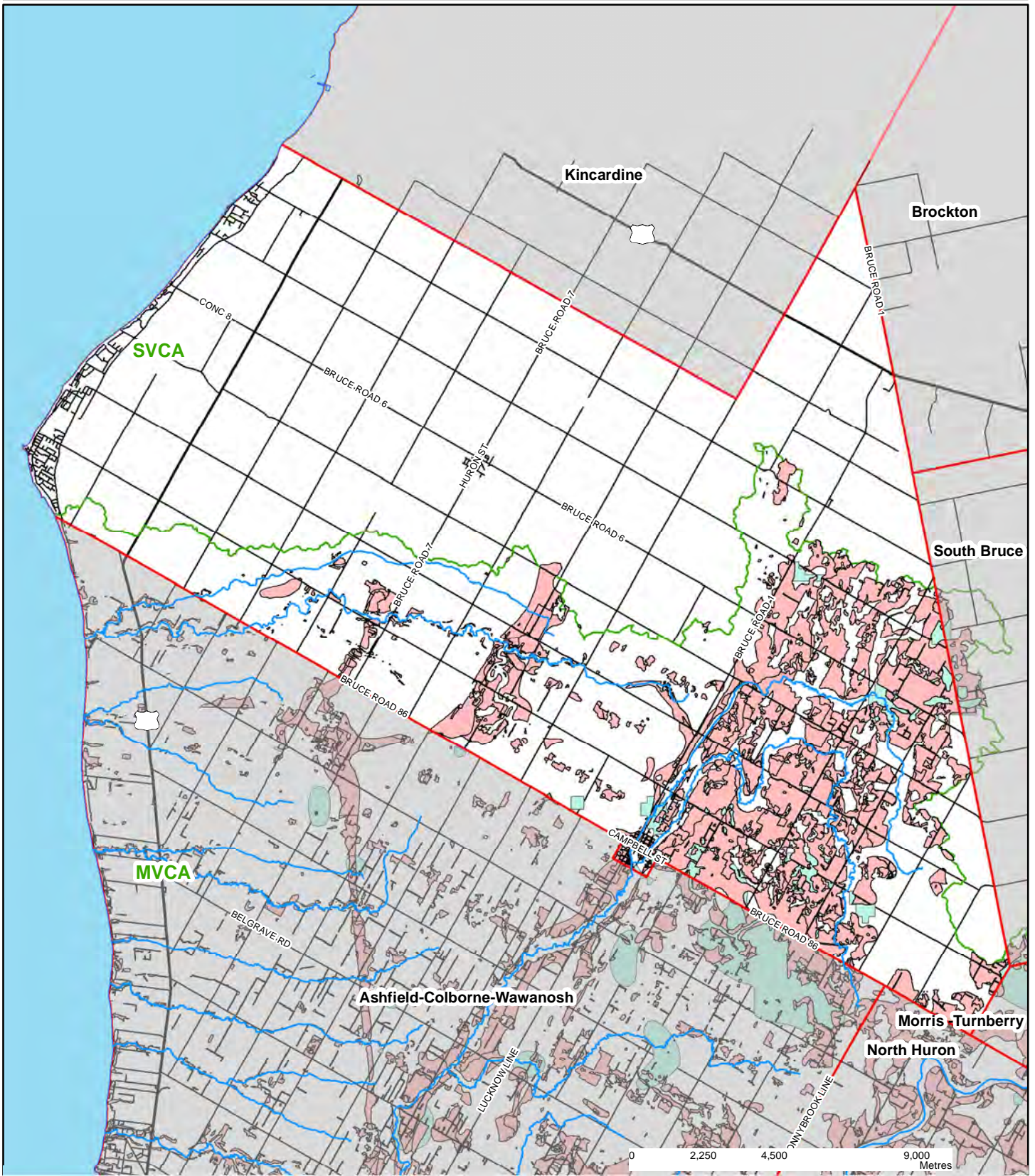
Groundwater Vulnerability			Wellhead Protection Area			~ Major Watercourse	
10	8	6	WHPA - A	WHPA - B	Municipal Boundary	CA Boundary	Parcels
4	2		WHPA - C	Well Head			

Schedule: HK-Whit (Whitechurch)



Groundwater Vulnerability			Wellhead Protection Area			 Major Watercourse	
 10	 8	 6	 WHPA - A	 WHPA - B	 Municipal Boundary	 CA Boundary	
 4	 2		 WHPA - C	 Well Head	 Parcels		

Schedule HK-SGRA-HVA (Huron - Kinloss)



Significant Groundwater Recharge Area

SGRA

Highly Vulnerable Aquifer

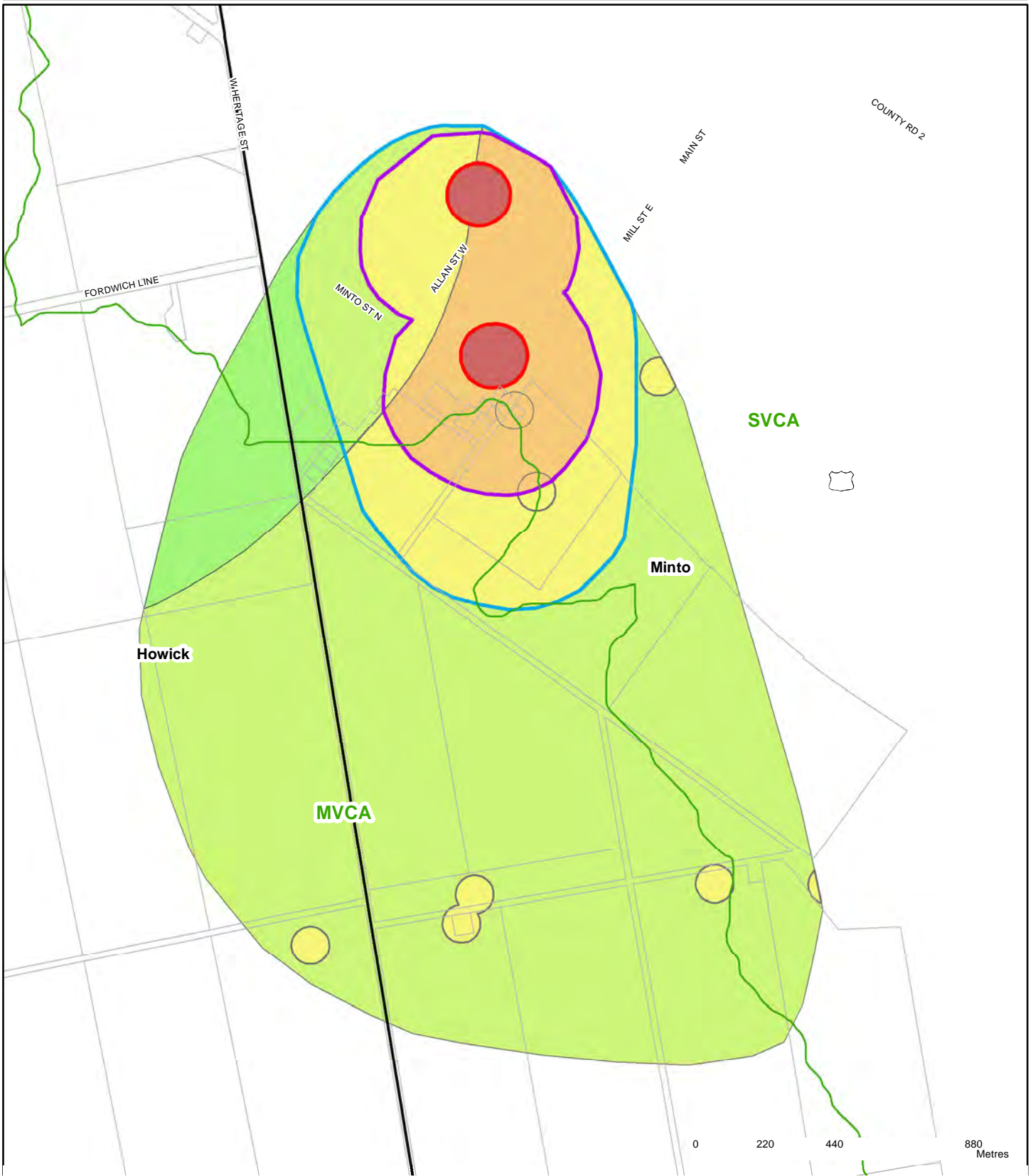
HVAs

Major Watercourse

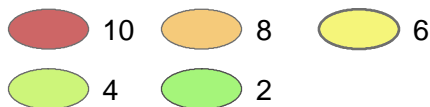
Municipal Boundary

CA Boundary

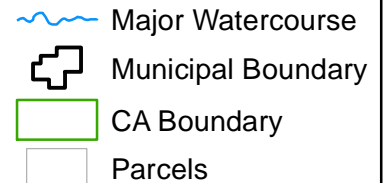
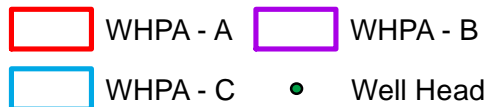
Schedule: MN-Clif (Clifford)



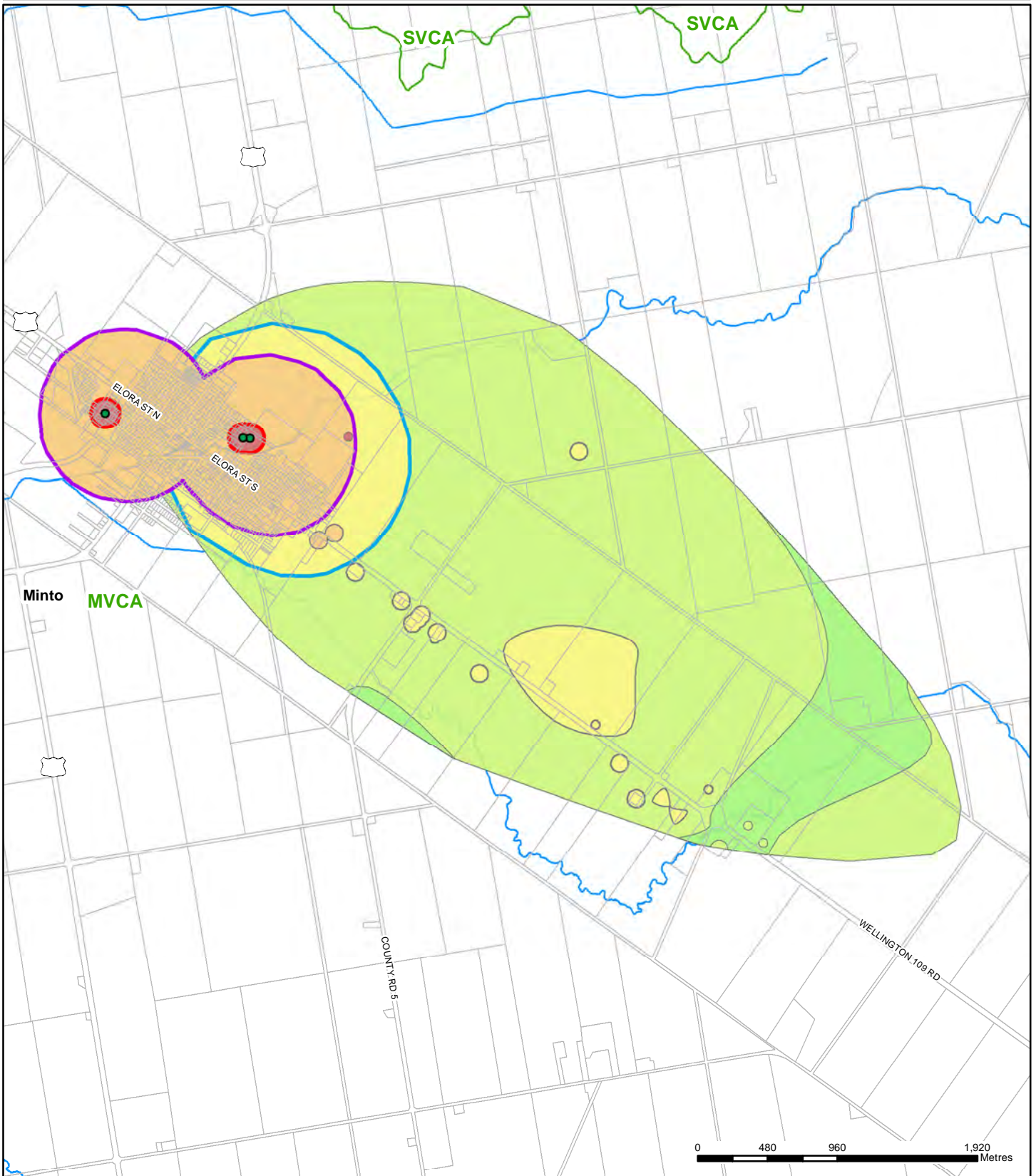
Groundwater Vulnerability



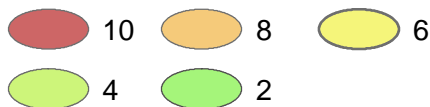
Wellhead Protection Area



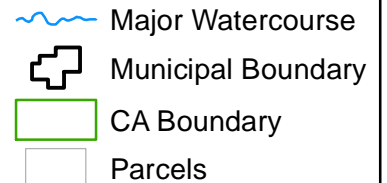
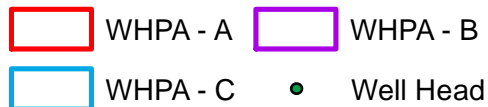
Schedule: MN-Harr (Harriston)



Groundwater Vulnerability



Wellhead Protection Area

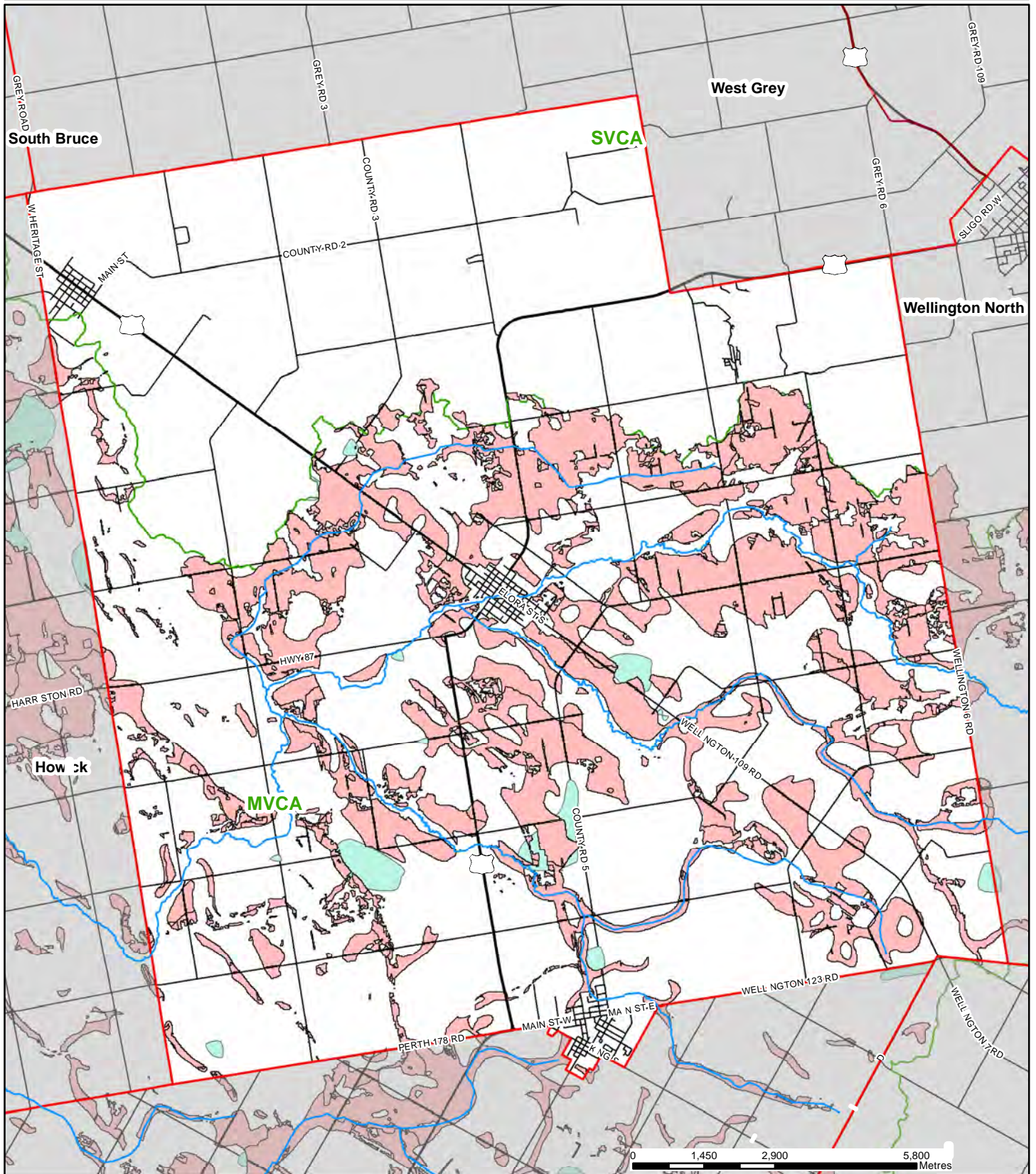


Schedule: MN-Palm (Palmerston)




Groundwater Vulnerability			Wellhead Protection Area			Major Watercourse Municipal Boundary	
10	8	6	WHPA - A	WHPA - B			CA Boundary
4	2		WHPA - C	Well Head			Parcels

Schedule MN-SGRA-HVA (Minto)




Significant Groundwater Recharge Area

 SGRA

Highly Vulnerable Aquifer

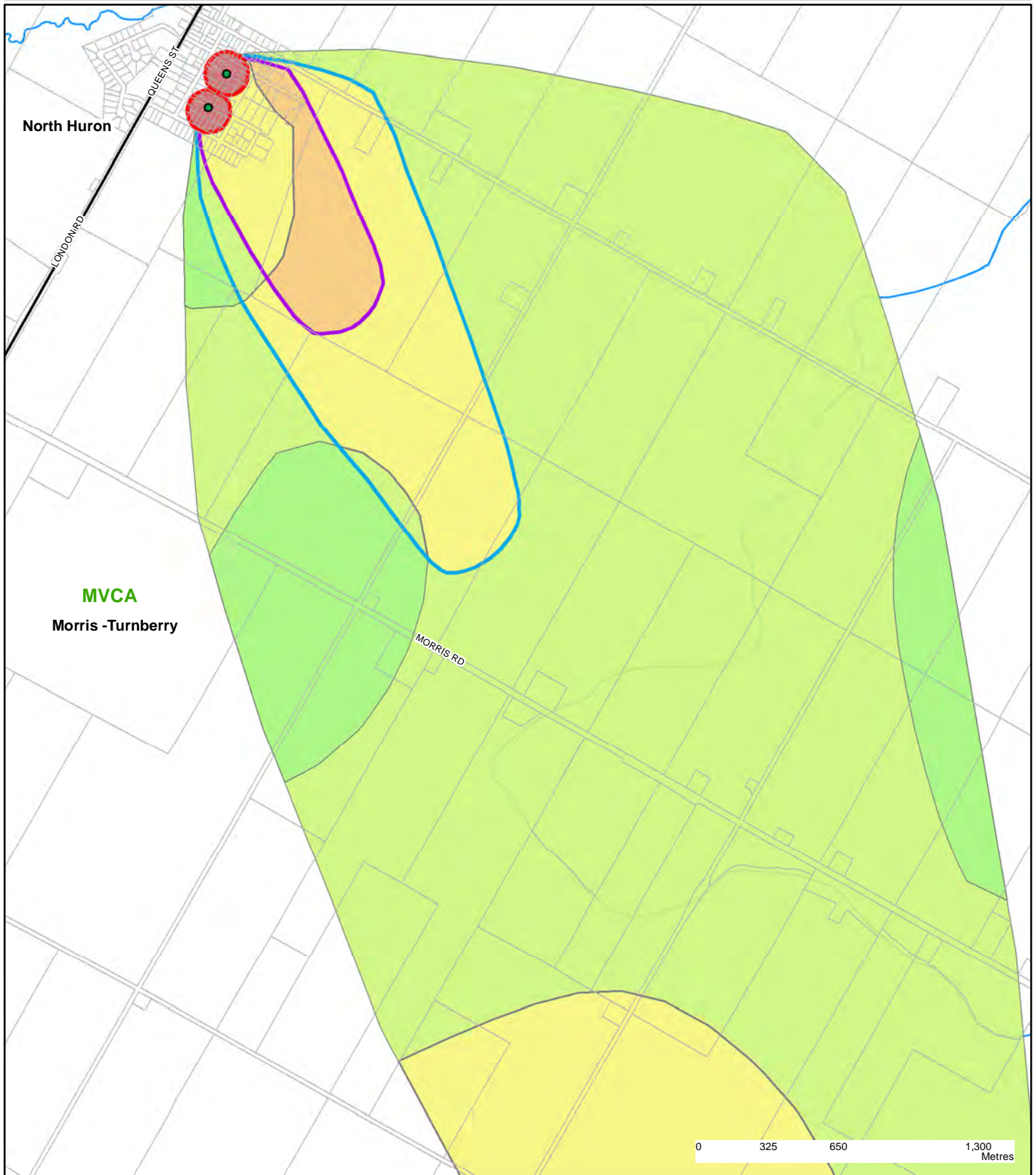
 HVAs

 Major Watercourse

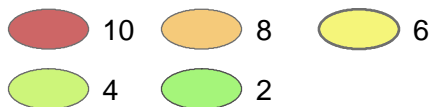
 Municipal Boundary

 CA Boundary

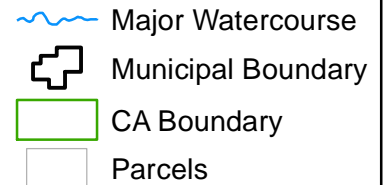
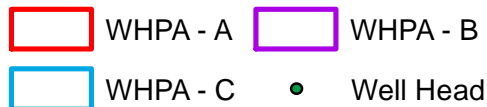
Schedule: MT-Belg (Belgrave)



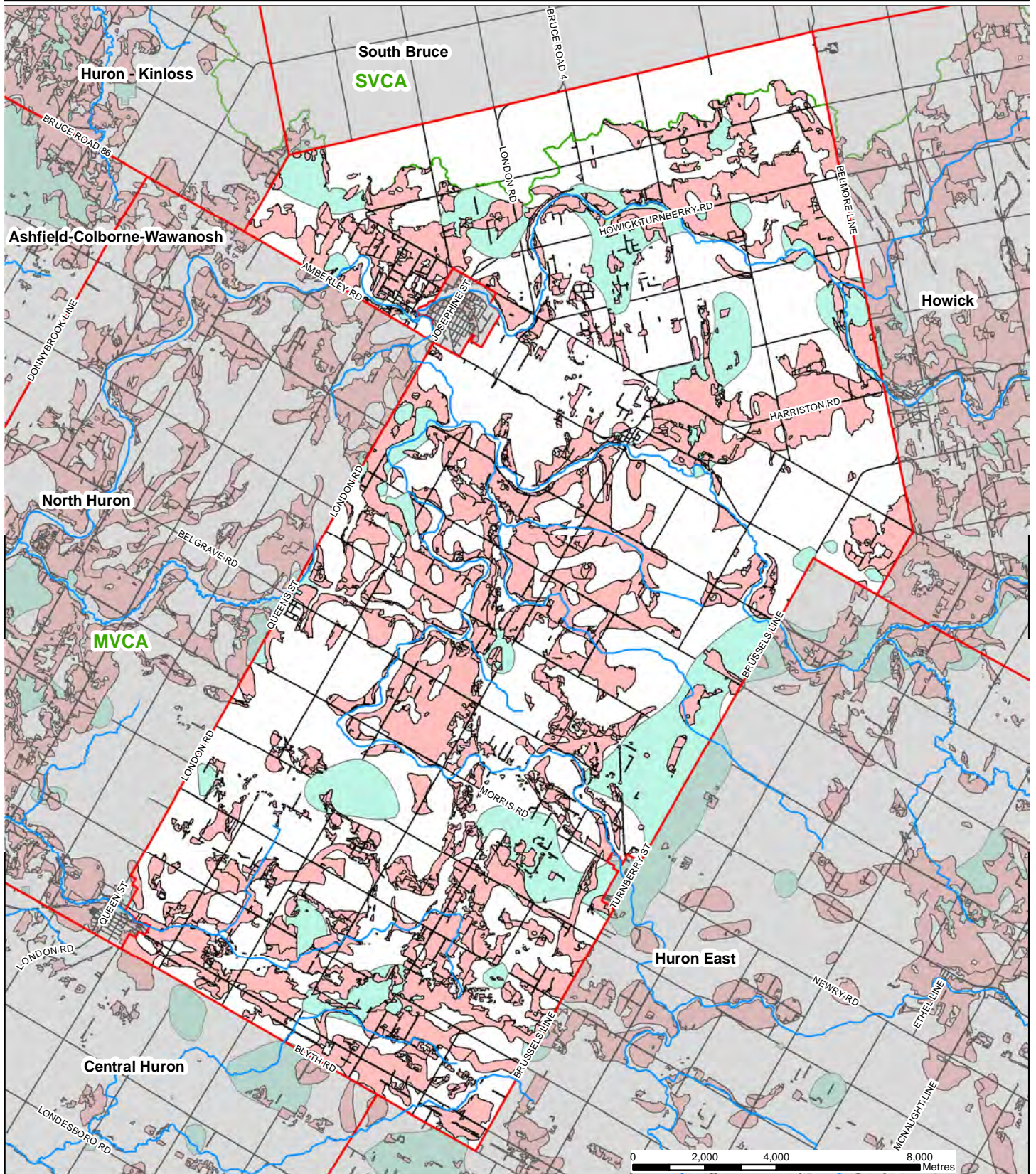
Groundwater Vulnerability




Wellhead Protection Area



Schedule MT-SGRA-HVA (Morris - Turnberry)



Significant Groundwater Recharge Area

 SGRA

Highly Vulnerable Aquifer

 HVAs

 Major Watercourse

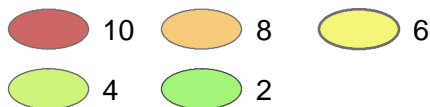
 Municipal Boundary

 CA Boundary

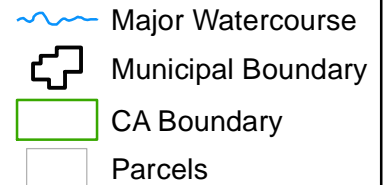
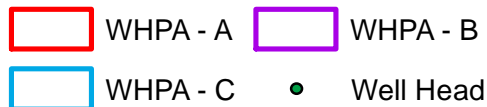
Schedule: NH-Blyt (Blyth)



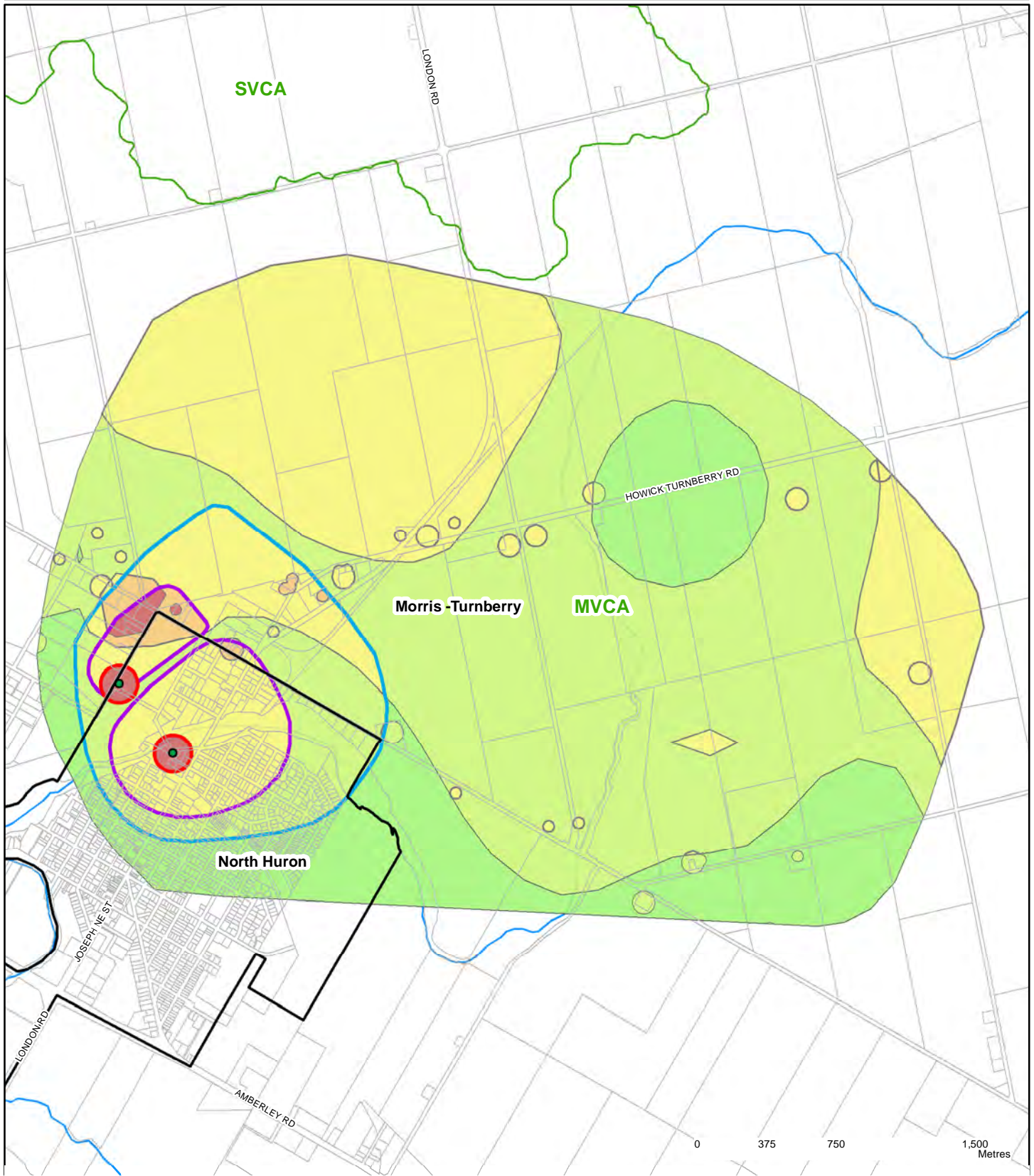
Groundwater Vulnerability



Wellhead Protection Area

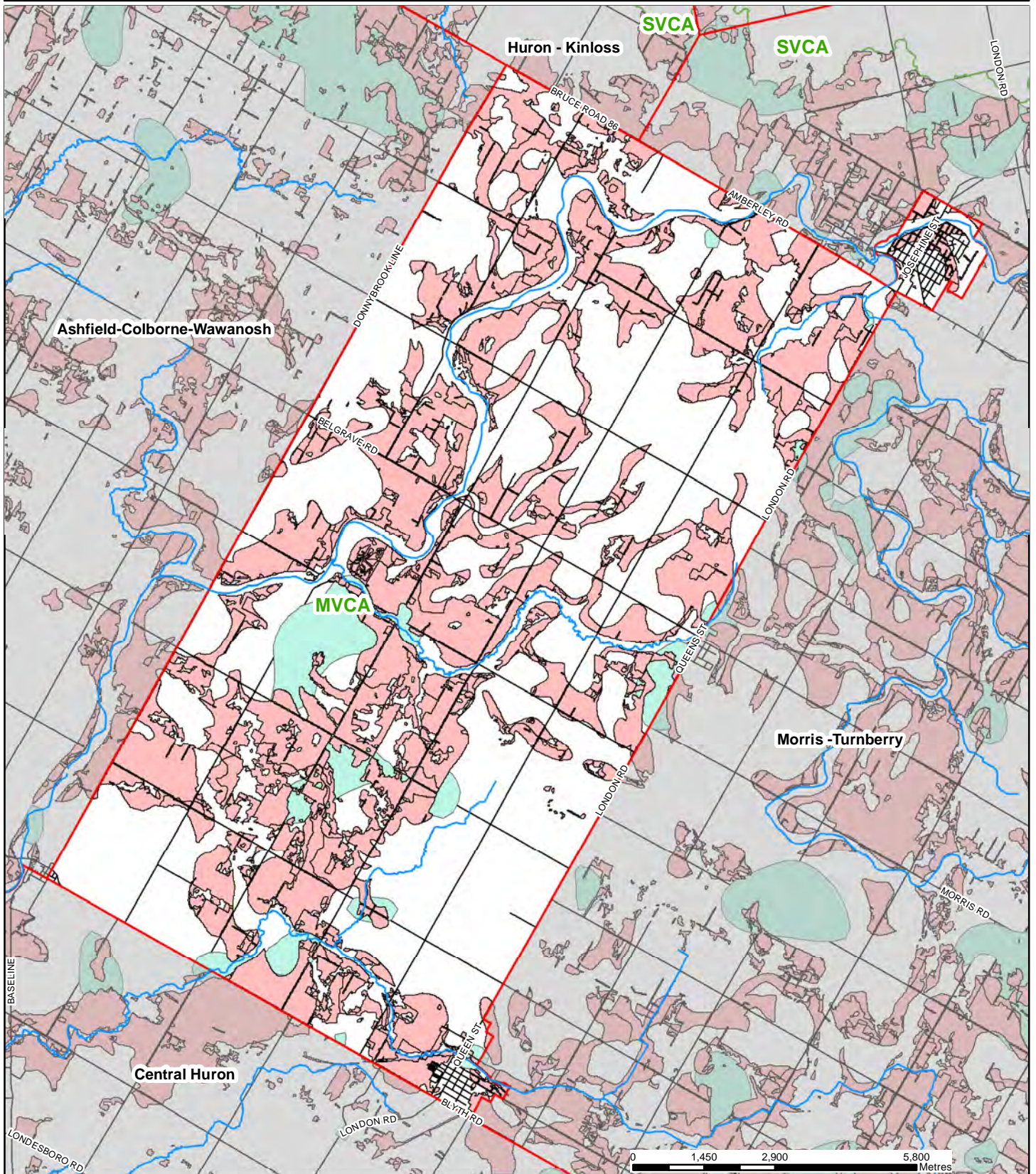


Schedule: NH-Wing (Wingham)



Groundwater Vulnerability			Wellhead Protection Area			Major Watercourse Municipal Boundary CA Boundary Parcels	
10	8	6	WHPA - A	WHPA - B	Well Head		
4	2		WHPA - C				

Schedule NH-SGRA-HVA (North Huron)



Significant Groundwater Recharge Area

SGRA

Highly Vulnerable Aquifer

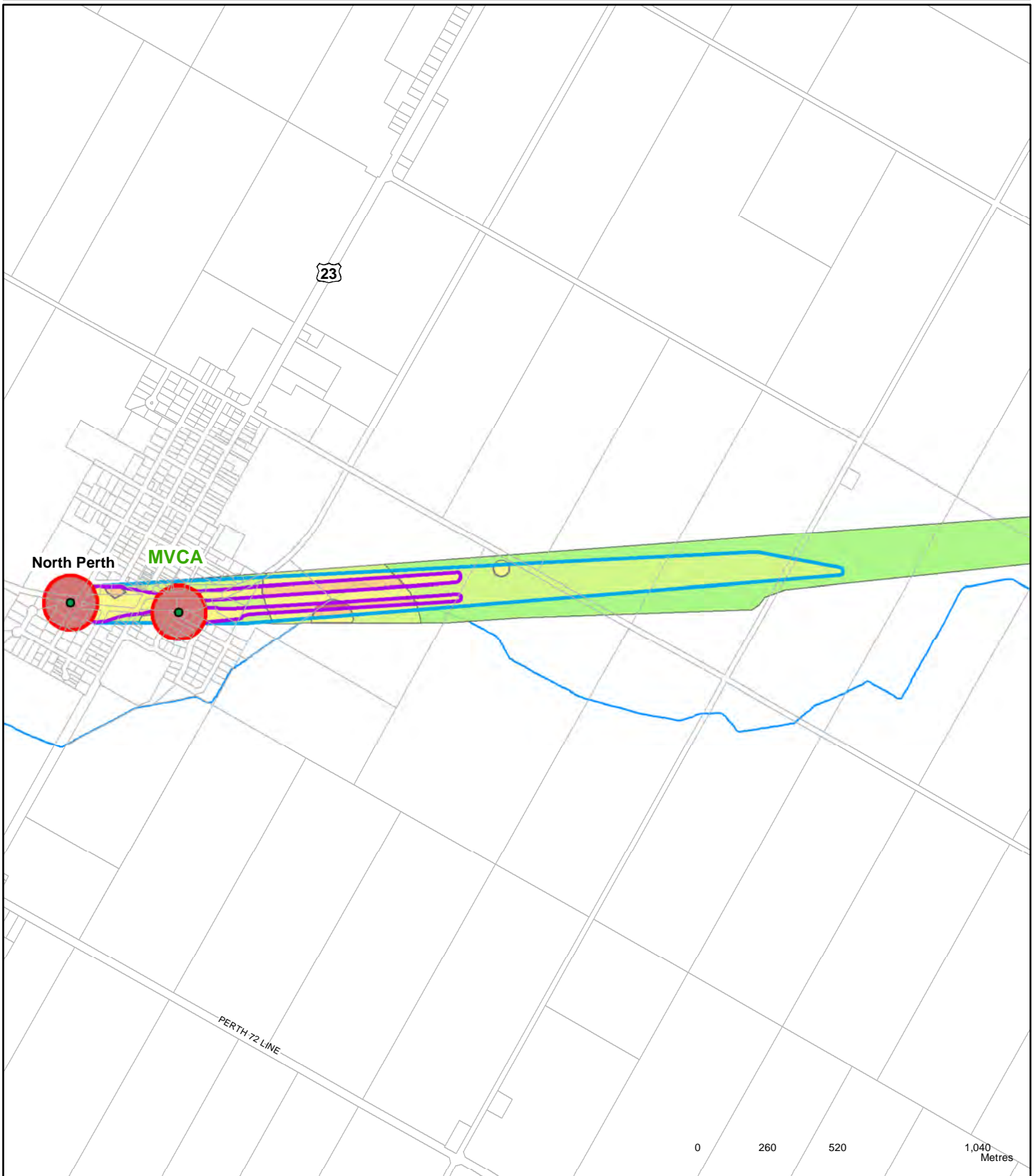
HVAs














Major Watercourse

Municipal Boundary

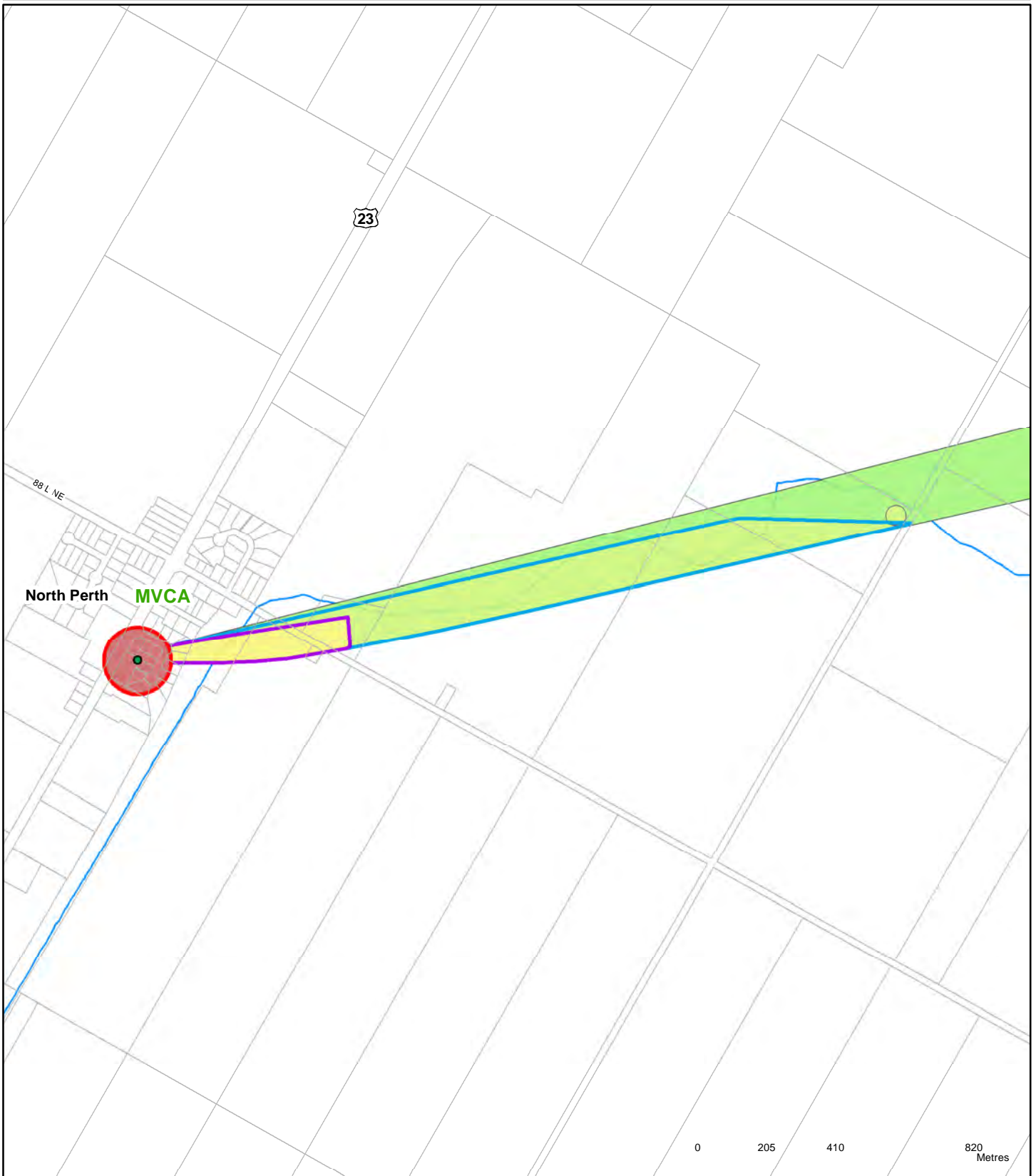
CA Boundary














Schedule: NP-Atwo (Atwood)



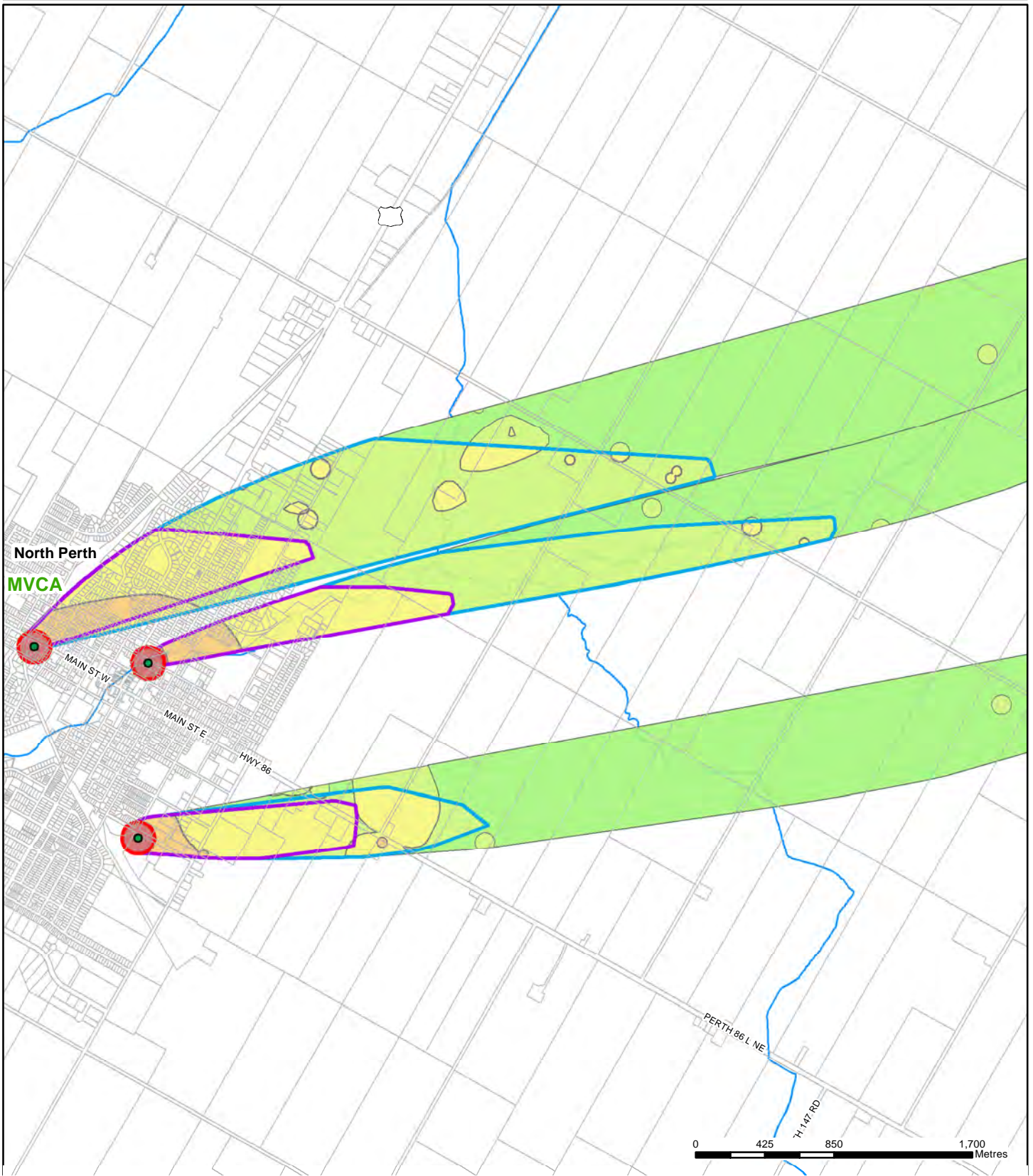
Groundwater Vulnerability			Wellhead Protection Area			 Major Watercourse	
 10	 8	 6	 WHPA - A	 WHPA - B	 Municipal Boundary		
 4	 2		 WHPA - C	 Well Head	 CA Boundary		
						 Parcels	

Schedule: NP-Gowa (Gowanstown)



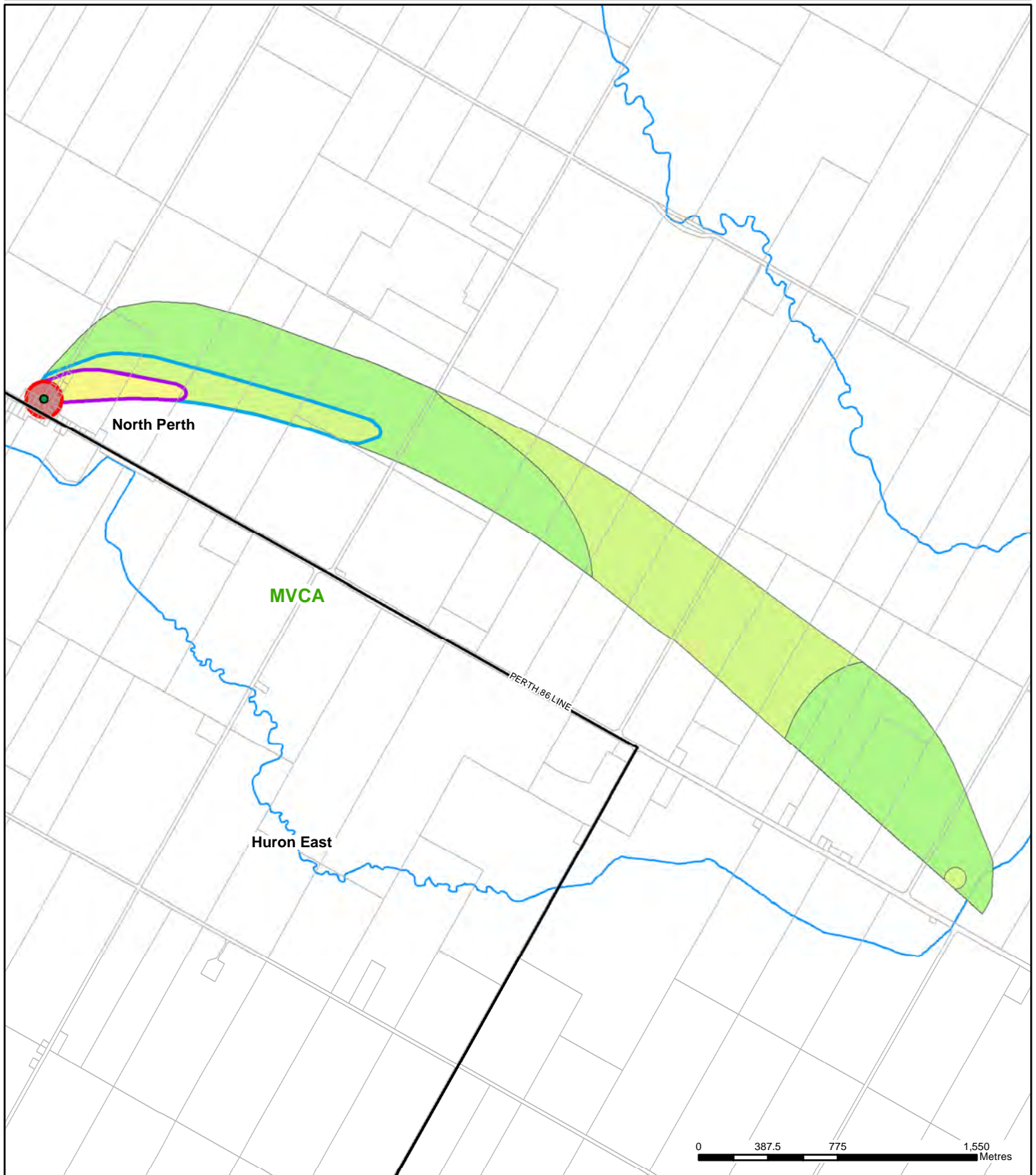
Groundwater Vulnerability			Wellhead Protection Area			 Major Watercourse	
 10	 8	 6	 WHPA - A	 WHPA - B	 Municipal Boundary	 CA Boundary	
 4	 2		 WHPA - C	 Well Head	 Parcels		














Schedule: NP-List (Listowel)



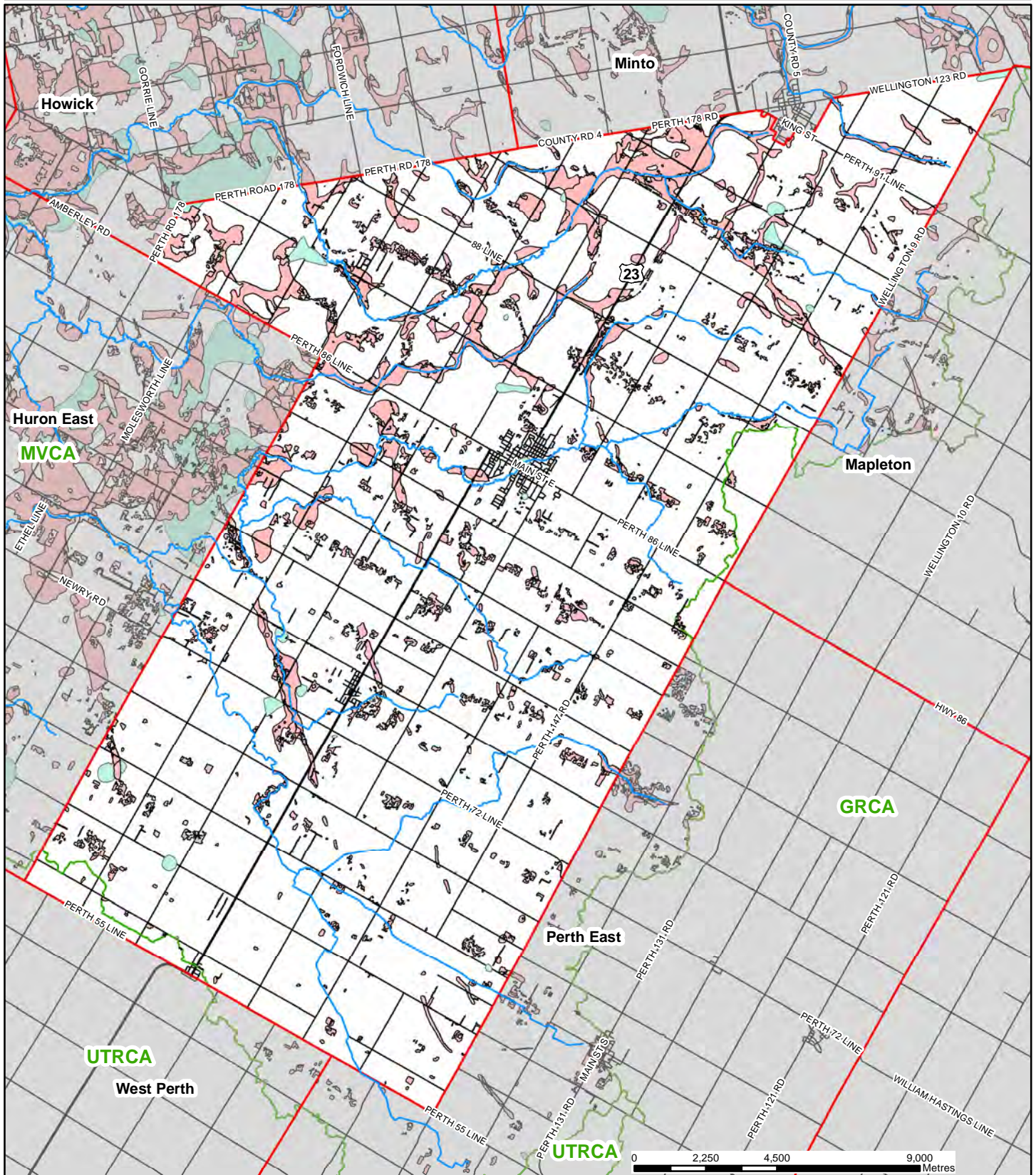
Groundwater Vulnerability			Wellhead Protection Area			Major Watercourse Municipal Boundary	
10	8	6	WHPA - A	WHPA - B	WHPA - C	Well Head	CA Boundary
4	2						Parcels

Schedule: NP-Mole (Molesworth)



Groundwater Vulnerability			Wellhead Protection Area			 Major Watercourse  Municipal Boundary  CA Boundary  Parcels	
 10	 8	 6	 WHPA - A	 WHPA - B			
 4	 2		 WHPA - C	 Well Head			

Schedule NP-SGRA-HVA (North Perth)



Significant Groundwater Recharge Area

SGRA

Highly Vulnerable Aquifer

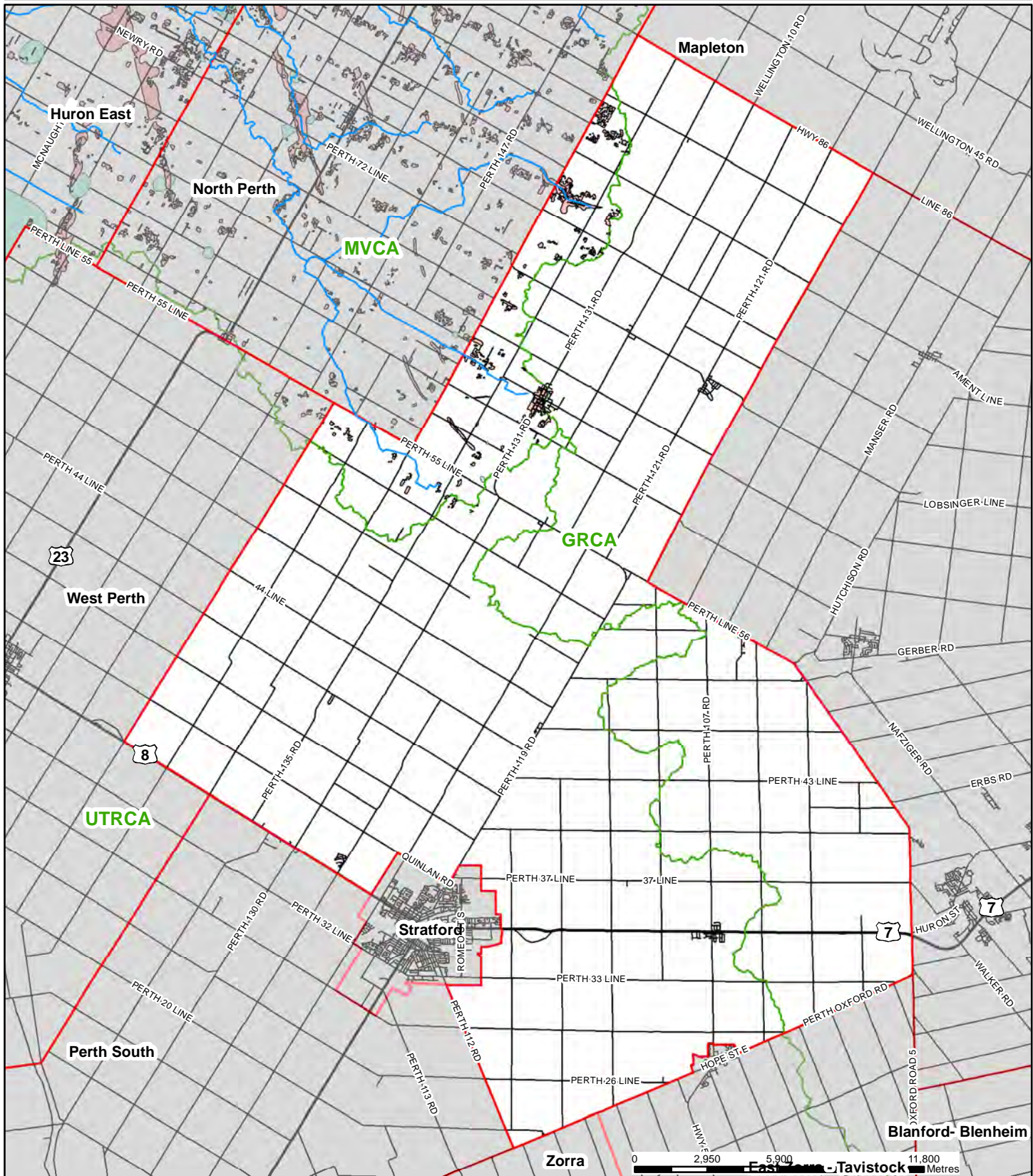
HVAs

Major Watercourse

Municipal Boundary

CA Boundary

Schedule PE-SGRA-HVA (Perth East)



Significant Groundwater Recharge Area

SGRA

Highly Vulnerable Aquifer

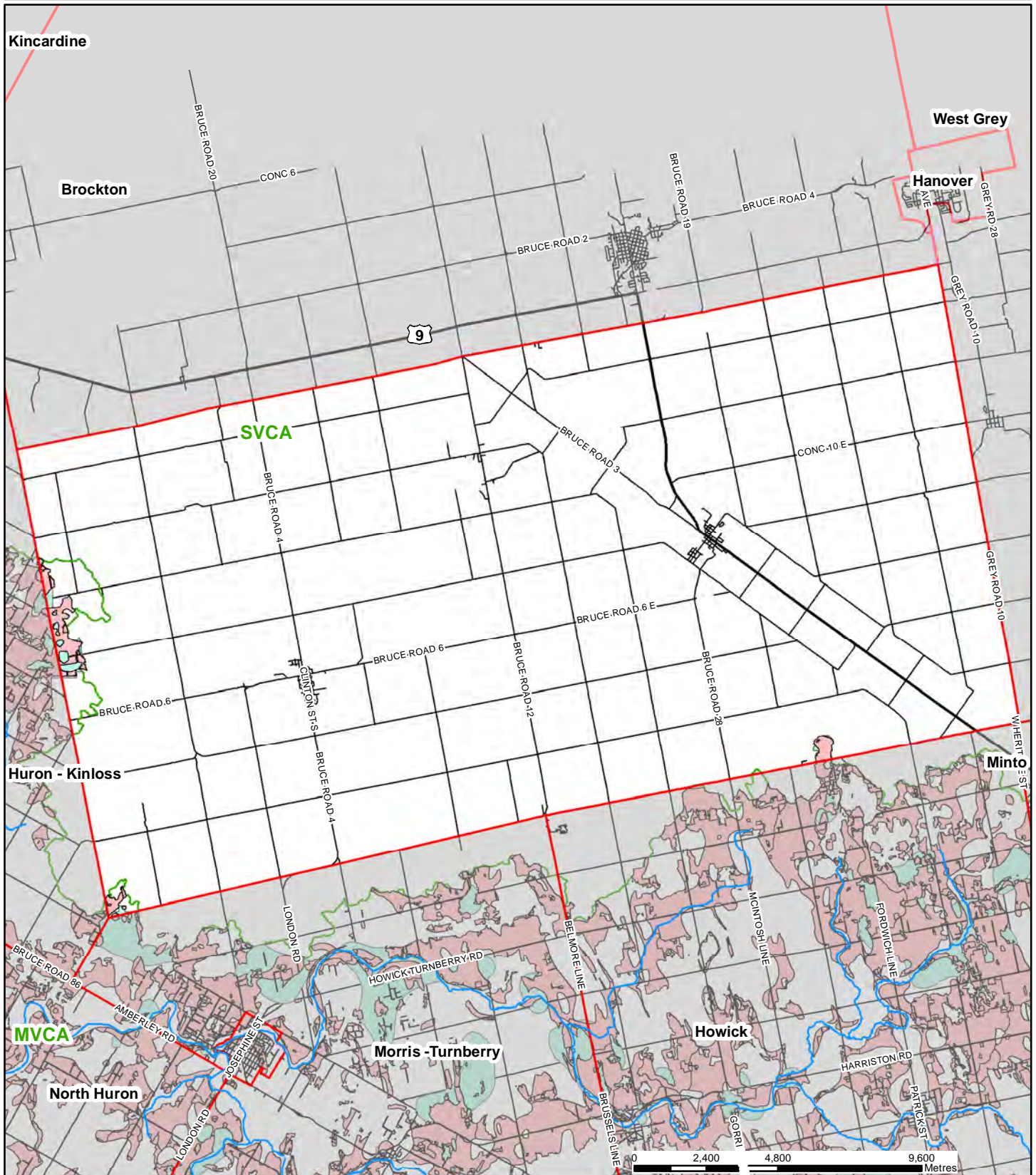
HVAs

Major Watercourse

Municipal Boundary

CA Boundary

Schedule SB-SGRA-HVA (South Bruce)



Significant Groundwater Recharge Area

SGRA

Highly Vulnerable Aquifer

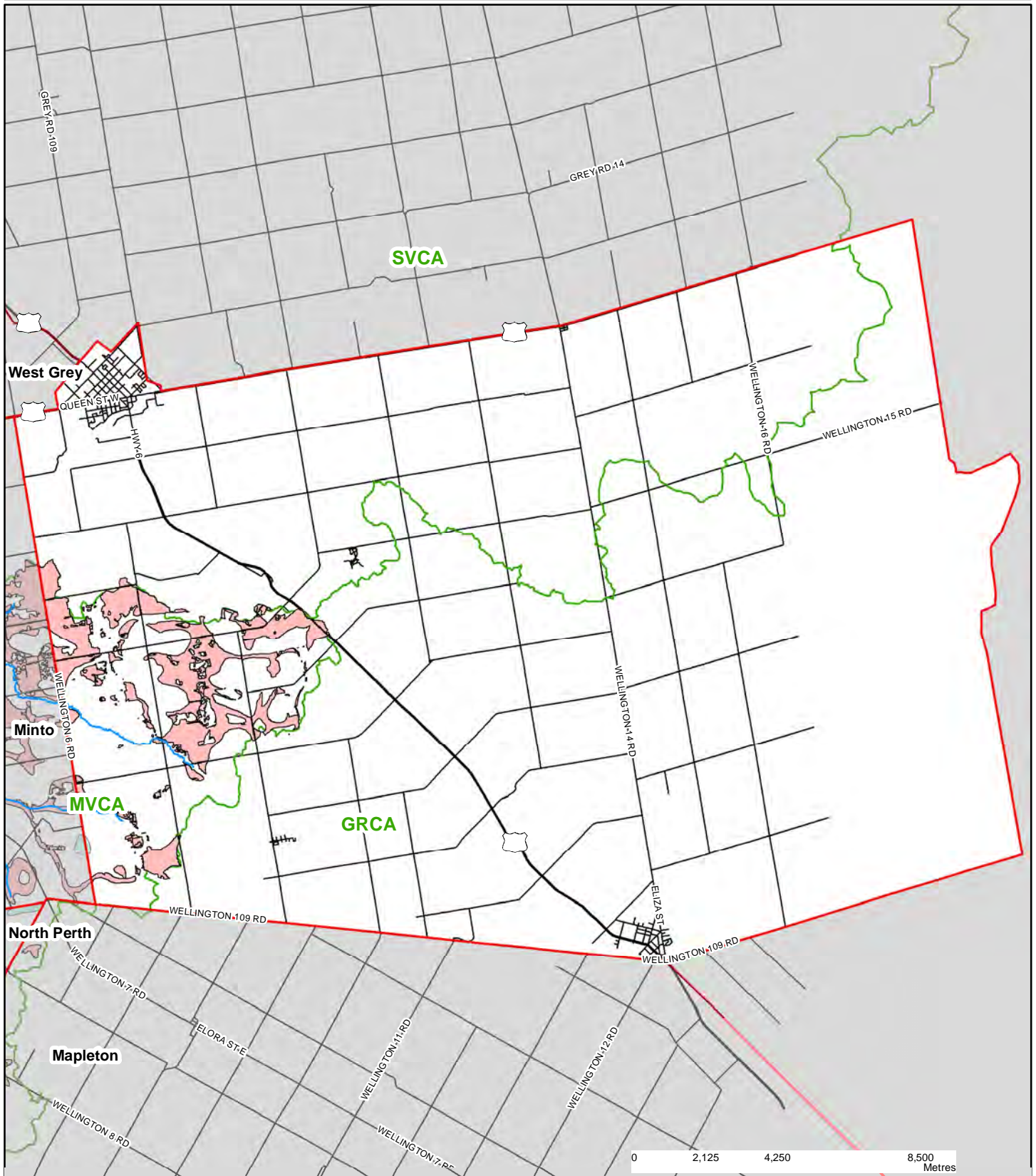
HVAs

Major Watercourse


Municipal Boundary

CA Boundary

Schedule WN-SGRA-HVA (Wellington North)




Significant Groundwater Recharge Area

 SGRA

Highly Vulnerable Aquifer

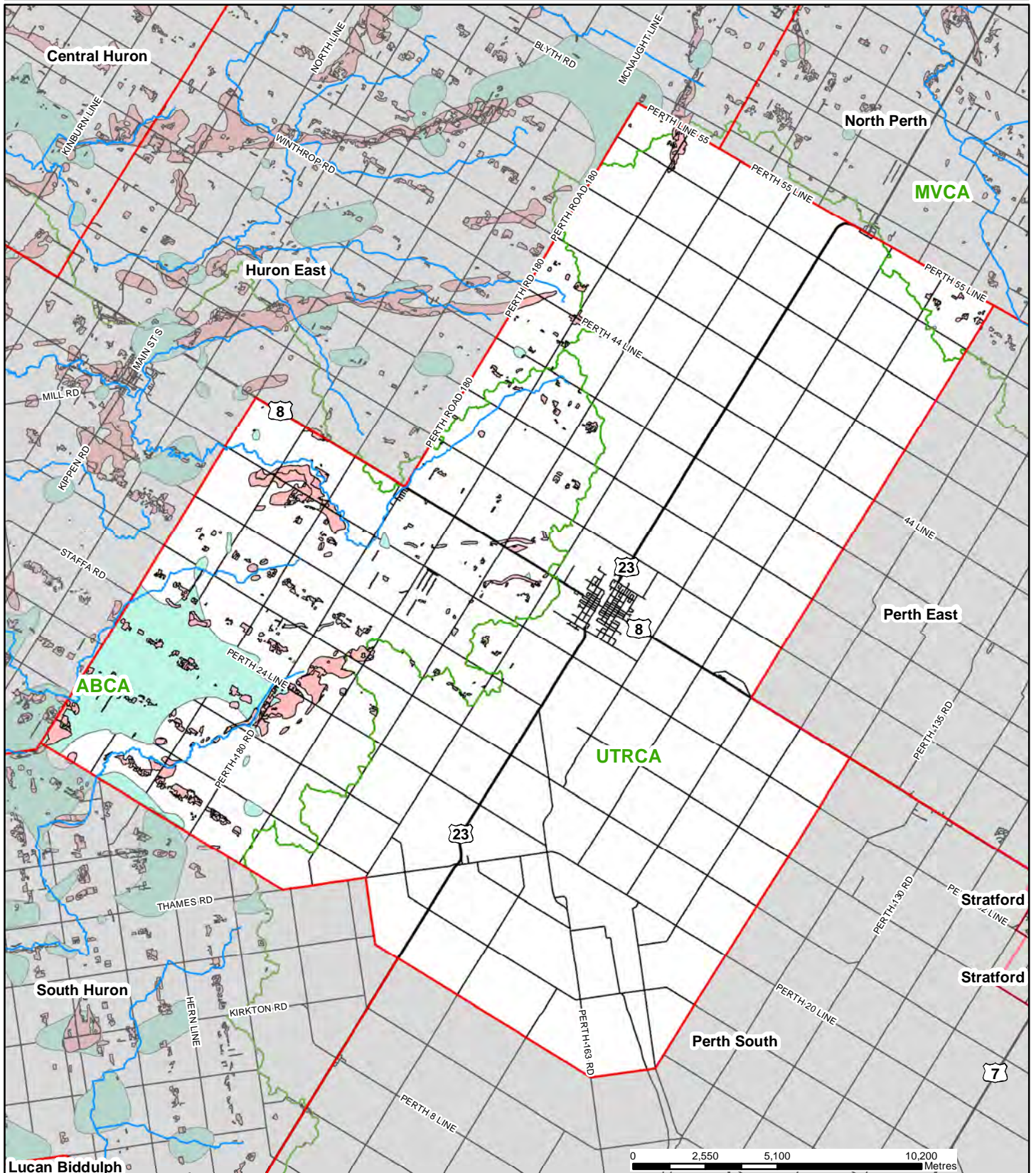
 HVAs

 Major Watercourse

 Municipal Boundary

 CA Boundary

Schedule WP-SGRA-HVA (West Perth)



Significant Groundwater Recharge Area

SGRA

Highly Vulnerable Aquifer

HVAs

Major Watercourse

Municipal Boundary

CA Boundary