

Source Protection Annual Progress Report |

I. Introduction




II. A message from your local Source Protection Committee

Our progress score on achieving source protection plan objectives this reporting period:

P : Progressing Well/On Target – The majority of the source protection plan policies have been implemented and/or are progressing.


S : Satisfactory – Some of the source protection plan policies have been implemented and/or are progressing.

L : Limited progress – A few of source protection plan policies have been implemented and/or are progressing.



III. Our Watershed

To learn more, please read our assessment report(s) and source protection plan(s).




IV. At a Glance: Progress on Source Protection Plan Implementation

1. Source Protection Plan Policies

2. Municipal Progress: Addressing Risks on the Ground

3. Septic Inspections



4. Risk Management Plans



5. Provincial Progress: Addressing Risks on the Ground

A large, empty rectangular box with a thin blue border, intended for text or graphics related to the section header above.


6. Source Protection Awareness and Change in Behaviour

A large, empty rectangular box with a thin blue border, intended for text or graphics related to the section header above.

7. Source Protection Plan Policies: Summary of Delays

--

8. Source Water Quality: Monitoring and Actions



9. Science-based Assessment Reports: Work Plans



10. More from the Watershed

To learn more about our source protection region/area, visit our Homepage.

The screenshot shows the homepage of the Drinking Water Source Protection website. The header features the logo with the text "DRINKING WATER SOURCE PROTECTION" and the tagline "Our Actions Matter". The navigation menu includes links for Home, About, The Plans, The Committee, Risk Management, Documents, Maps, and Contact. A search icon is located on the right side of the menu.

The main content area is divided into several sections:

- Welcome:** A green banner with the word "Welcome" in white text.
- Drinking Water Protection Zone Sign:** A large image of a blue sign that reads "Drinking Water Protection Zone" with a graphic of a water drop. A text overlay says: "Keep contaminants away from drinking water. Drinking water protection zone signs tell you that you are near a municipal wellhead. Help to protect the water there."
- WHAT'S NEW:** A section with two news items:
 - "Second video in series shares ways local industry helps to protect water in Goderich. A local committee, working to protect drinking water sources, has..." with a "Read More" link.
 - "Notice of Appointment – North Huron's Paul Heffer joins committee as municipal representative. North Huron's Paul Heffer joins local source protection committee as..." with a "Read More" link.
- ALL NEWS ITEMS:** A dark button with a document icon and the text "ALL NEWS ITEMS".
- Open Well – Virtual ...:** A video player thumbnail showing two people in a virtual environment.
- Footer:** Three green buttons with icons and text: "Risk Management Office" (with a glass of water icon), "Maps" (with a map icon), and "Fact Sheets" (with a document icon).

