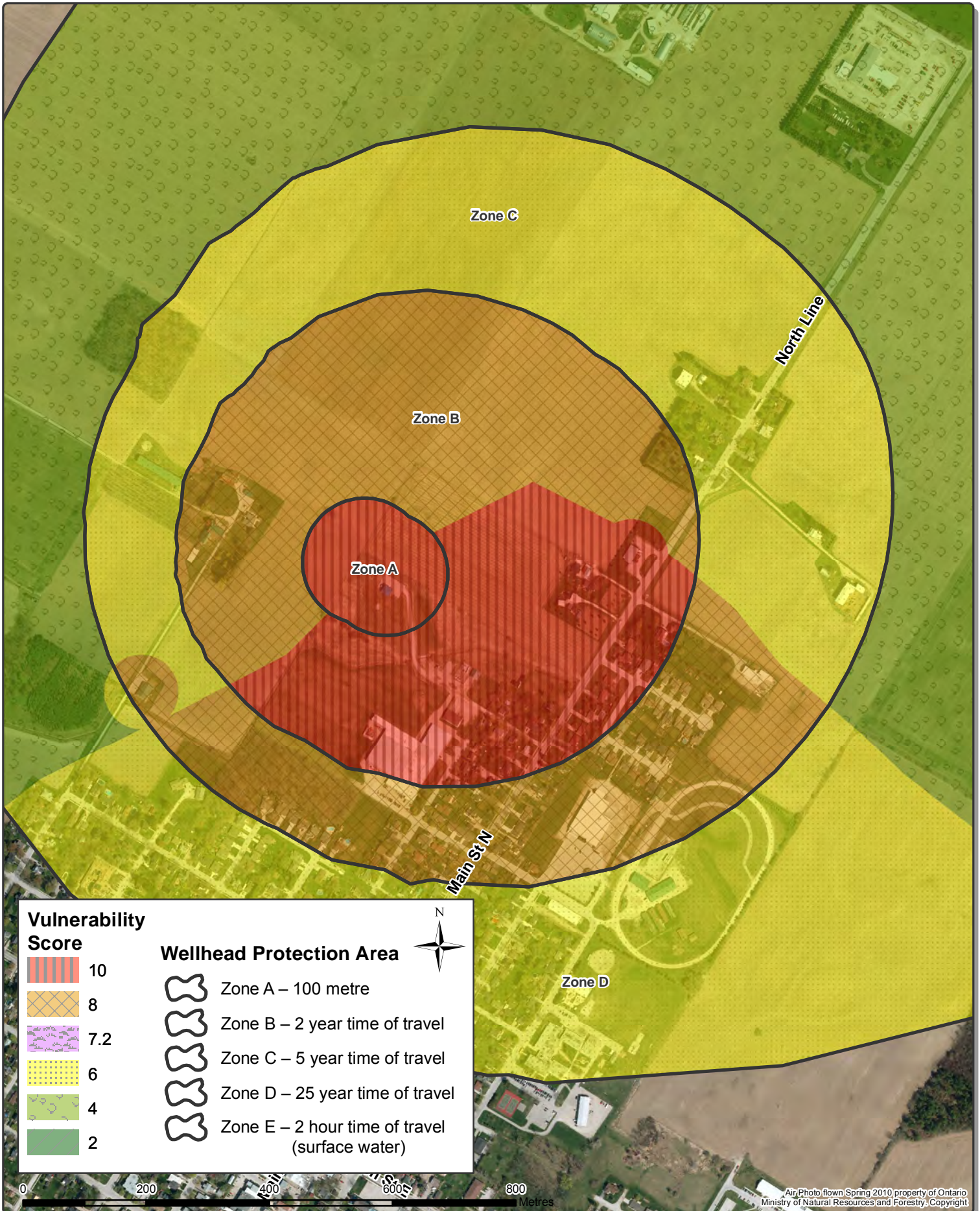








Seaforth Municipal Well






Wellhead Protection Areas



Vulnerability Score

-  10
-  8
-  7.2
-  6
-  4
-  2

Wellhead Protection Area

-  Zone A – 100 metre
-  Zone B – 2 year time of travel
-  Zone C – 5 year time of travel
-  Zone D – 25 year time of travel
-  Zone E – 2 hour time of travel (surface water)



Air Photo flown Spring 2010 property of Ontario Ministry of Natural Resources and Forestry, Copyright