

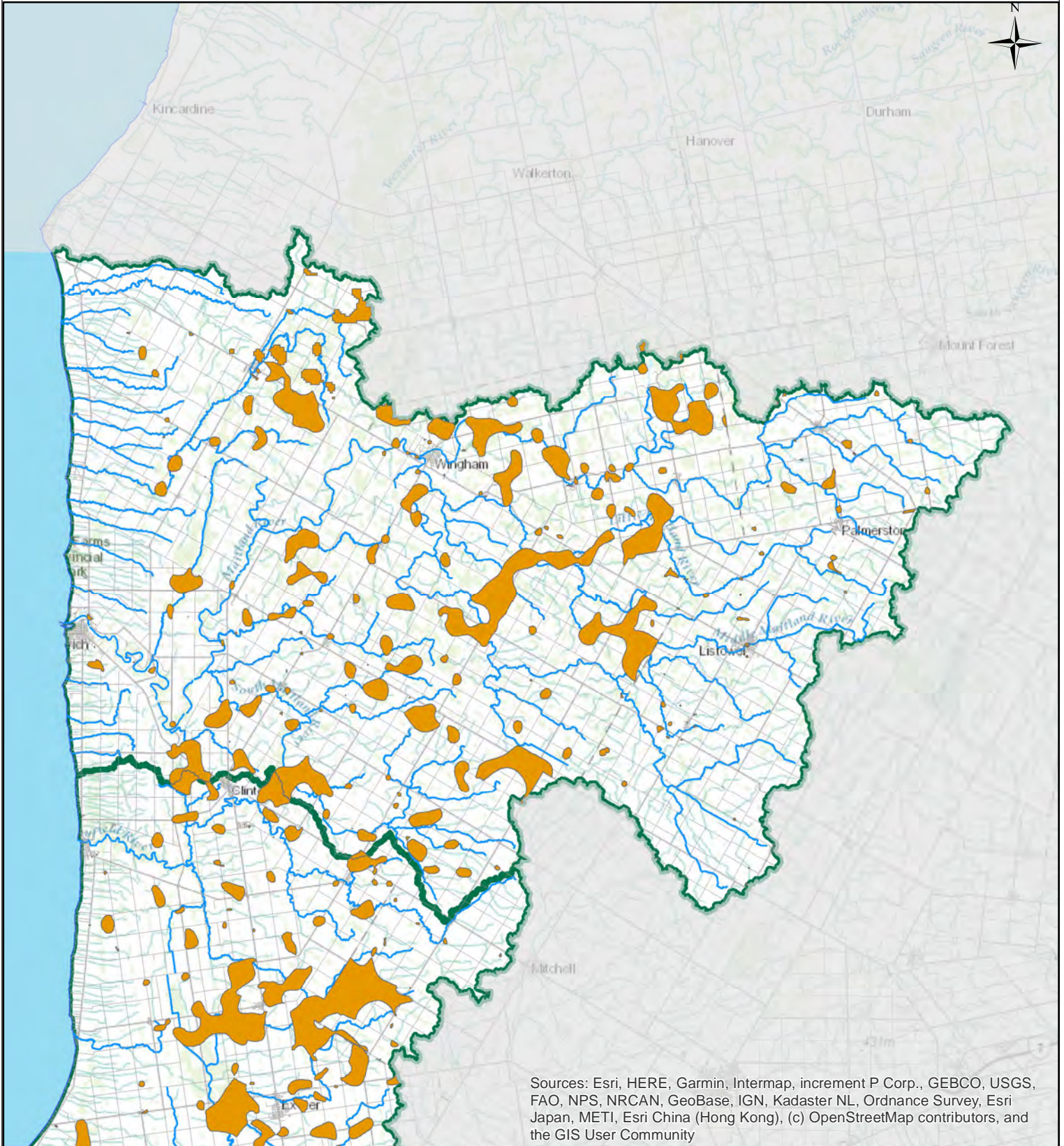
Sources: Esri, HERE, Garmin, Intermap, increment P Corp., GEBCO, USGS, FAO, NPS, NRCAN, GeoBase, IGN, Kadaster NL, Ordnance Survey, Esri Japan, METI, Esri China (Hong Kong), (c) OpenStreetMap contributors, and the GIS User Community

0 8,000 16,000 32,000 Metres

Maitland Valley - MV.VUL

- | | |
|----------------------|---------------|
| Vulnerability | — Roads |
| Low | Watercourse |
| Medium | ABMV Boundary |
| High | |









Sources: Esri, HERE, Garmin, Intermap, increment P Corp., GEBCO, USGS, FAO, NPS, NRCAN, GeoBase, IGN, Kadaster NL, Ordnance Survey, Esri Japan, METI, Esri China (Hong Kong), (c) OpenStreetMap contributors, and the GIS User Community

0 8,000 16,000 32,000 Metres

Maitland Valley SPA - MV.HVA

-  ABMV Boundary
-  HVA
-  Roads
-  Watercourse









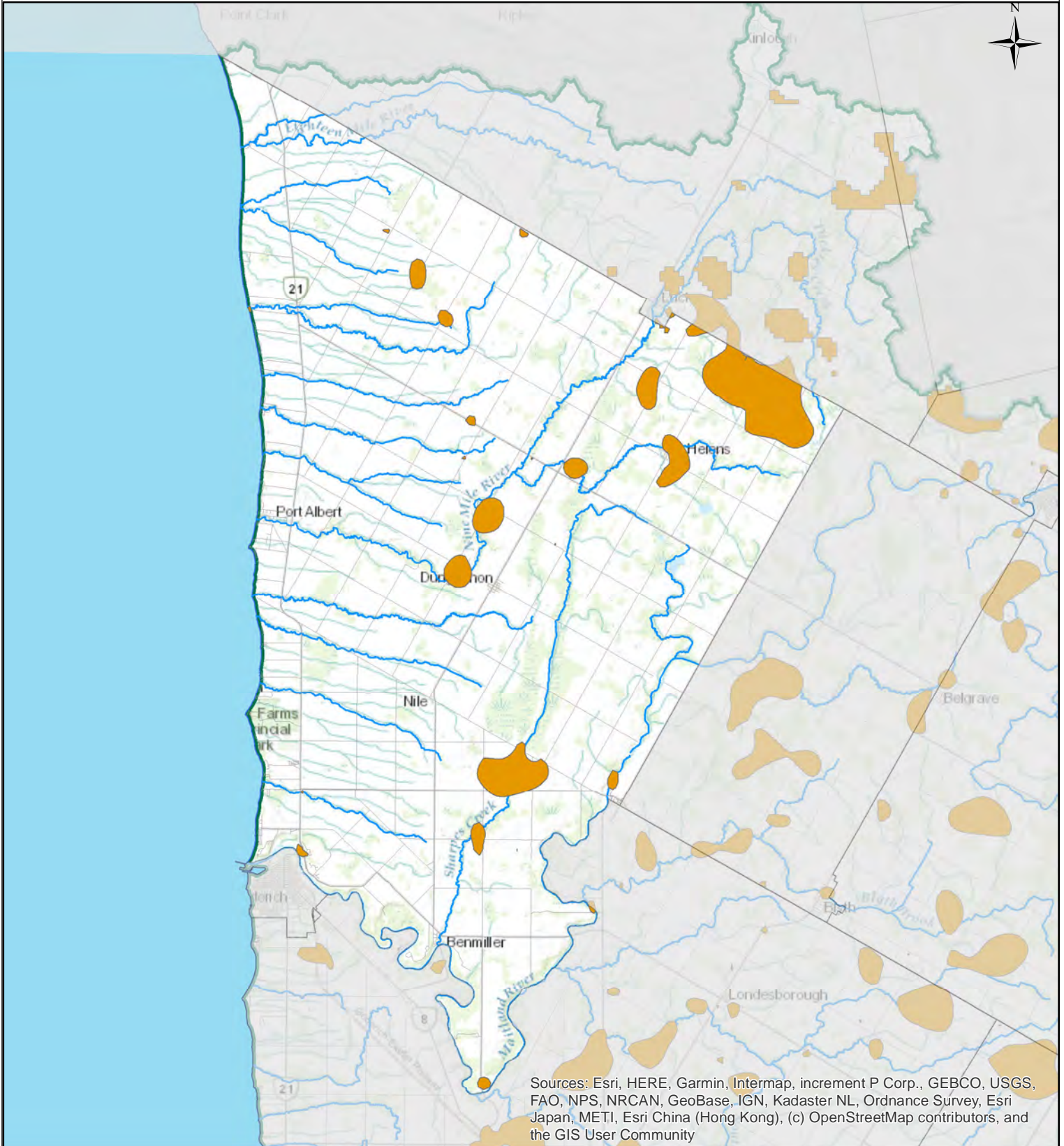
Sources: Esri, HERE, Garmin, Intermap, increment P Corp., GEBCO, USGS, FAO, NPS, NRCAN, GeoBase, IGN, Kadaster NL, Ordnance Survey, Esri Japan, METI, Esri China (Hong Kong), (c) OpenStreetMap contributors, and the GIS User Community

0 8,000 16,000 32,000 Metres


Maitland Valley SPA - MV.SGRA

-  ABMV Boundary
-  SGRA
-  Roads
-  Watercourse









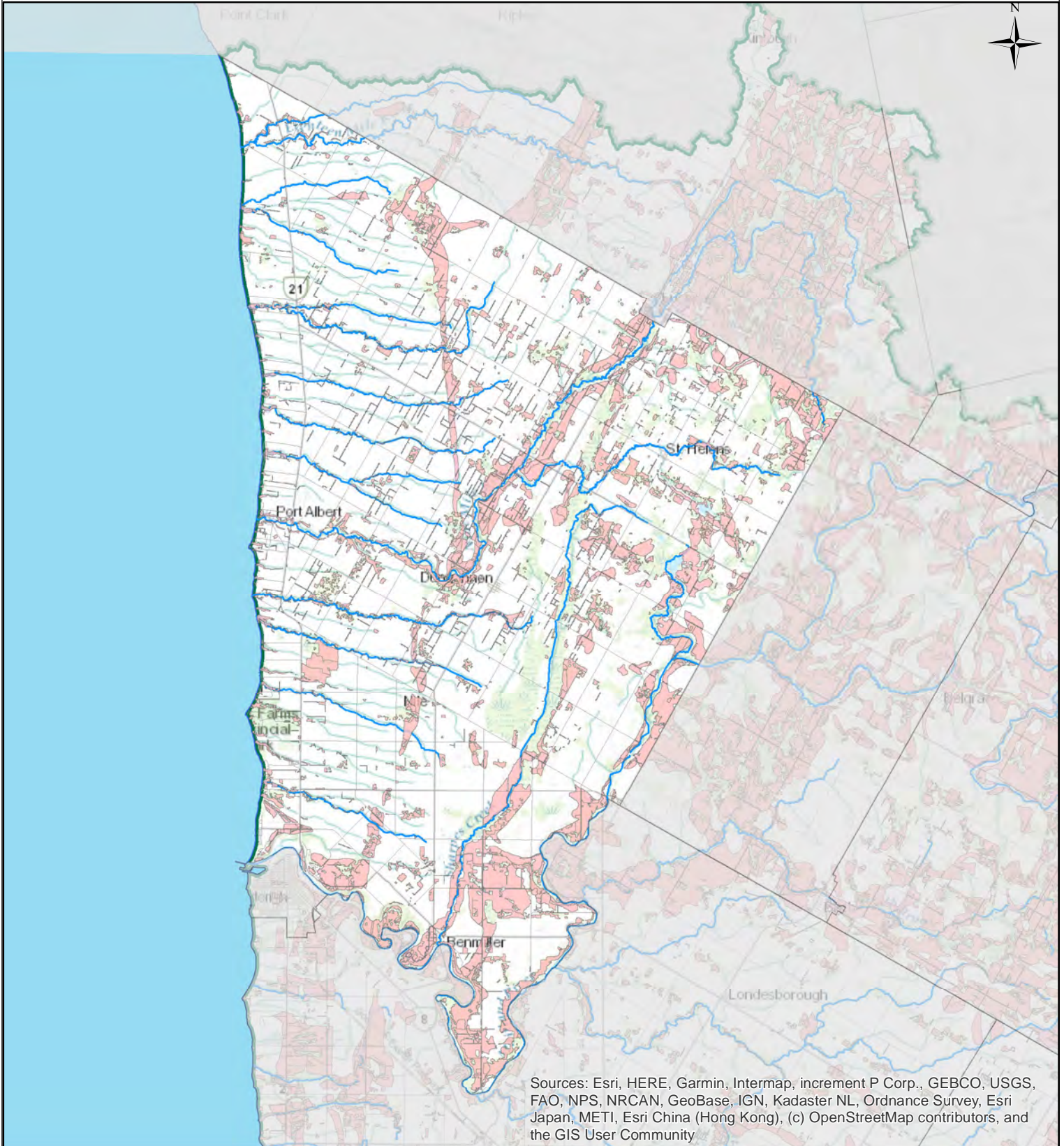
Sources: Esri, HERE, Garmin, Intermap, increment P Corp., GEBCO, USGS, FAO, NPS, NRCAN, GeoBase, IGN, Kadaster NL, Ordnance Survey, Esri Japan, METI, Esri China (Hong Kong), (c) OpenStreetMap contributors, and the GIS User Community



Ashfield-Colborne-Wawanosh - ACW.HVA

-  ABMV Boundary
-  HVA
-  Roads
-  Watercourse








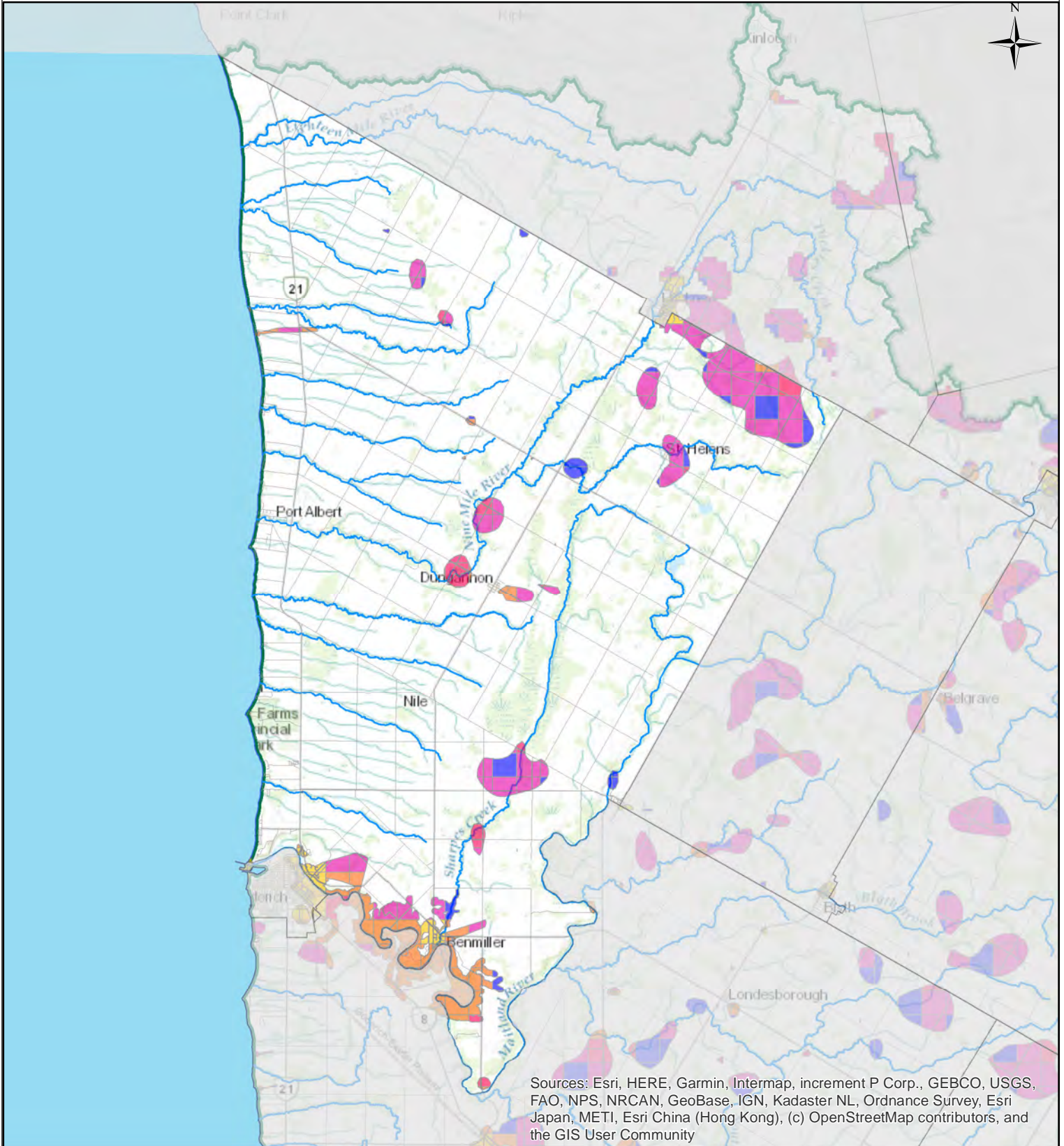
Sources: Esri, HERE, Garmin, Intermap, increment P Corp., GEBCO, USGS, FAO, NPS, NRCAN, GeoBase, IGN, Kadaster NL, Ordnance Survey, Esri Japan, METI, Esri China (Hong Kong), (c) OpenStreetMap contributors, and the GIS User Community

0 8,000 16,000
Metres

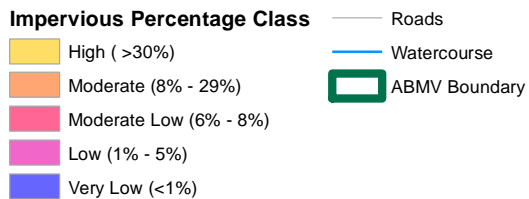
Ashfield-Colborne-Wawanosh - ACW.SGRA

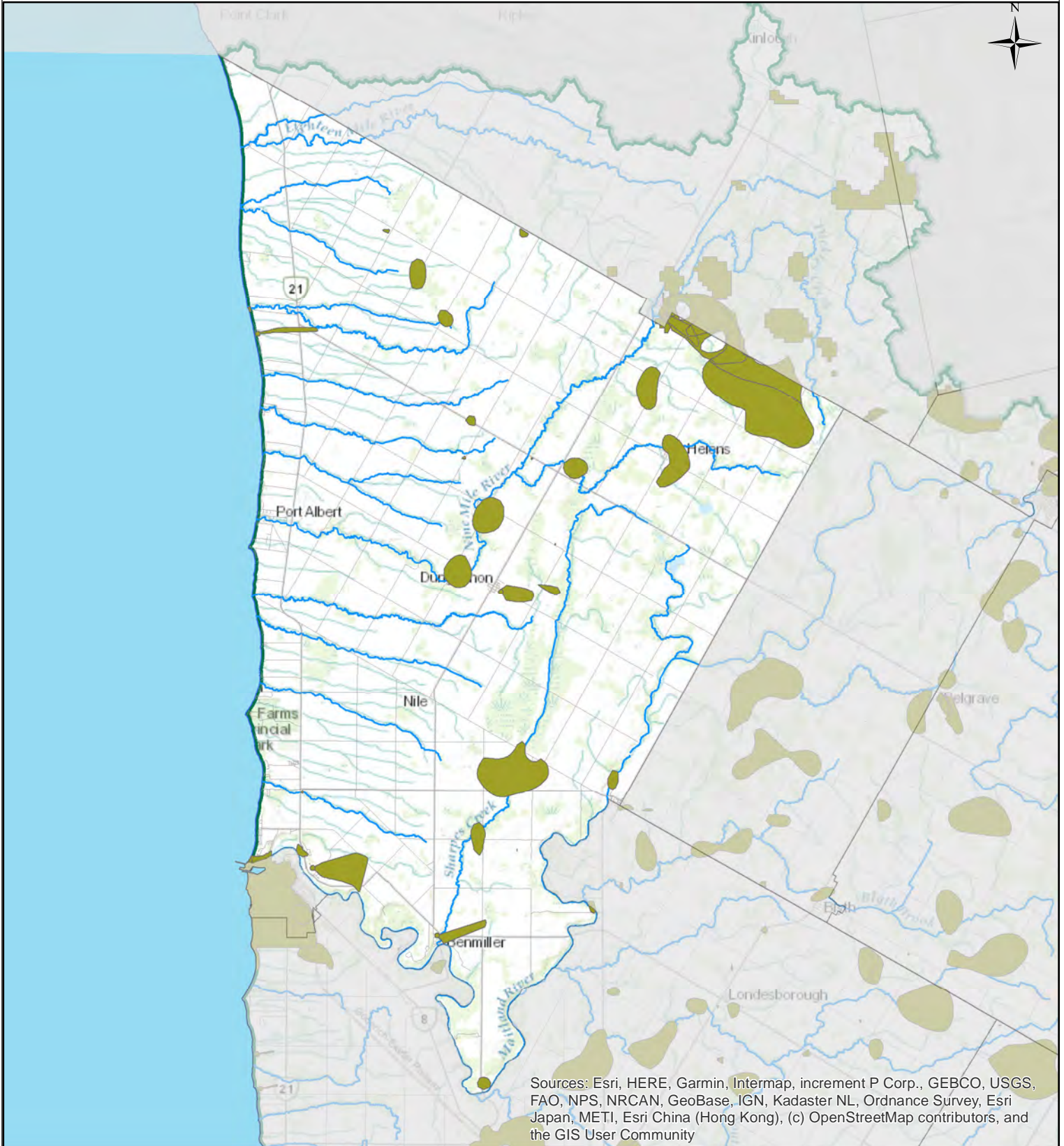
-  ABMV Boundary
-  SGRA
-  Roads
-  Watercourse



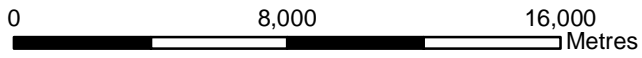


Ashfield-Colborne-Wawanosh - ACW.IS





Sources: Esri, HERE, Garmin, Intermap, increment P Corp., GEBCO, USGS, FAO, NPS, NRCAN, GeoBase, IGN, Kadaster NL, Ordnance Survey, Esri Japan, METI, Esri China (Hong Kong), (c) OpenStreetMap contributors, and the GIS User Community



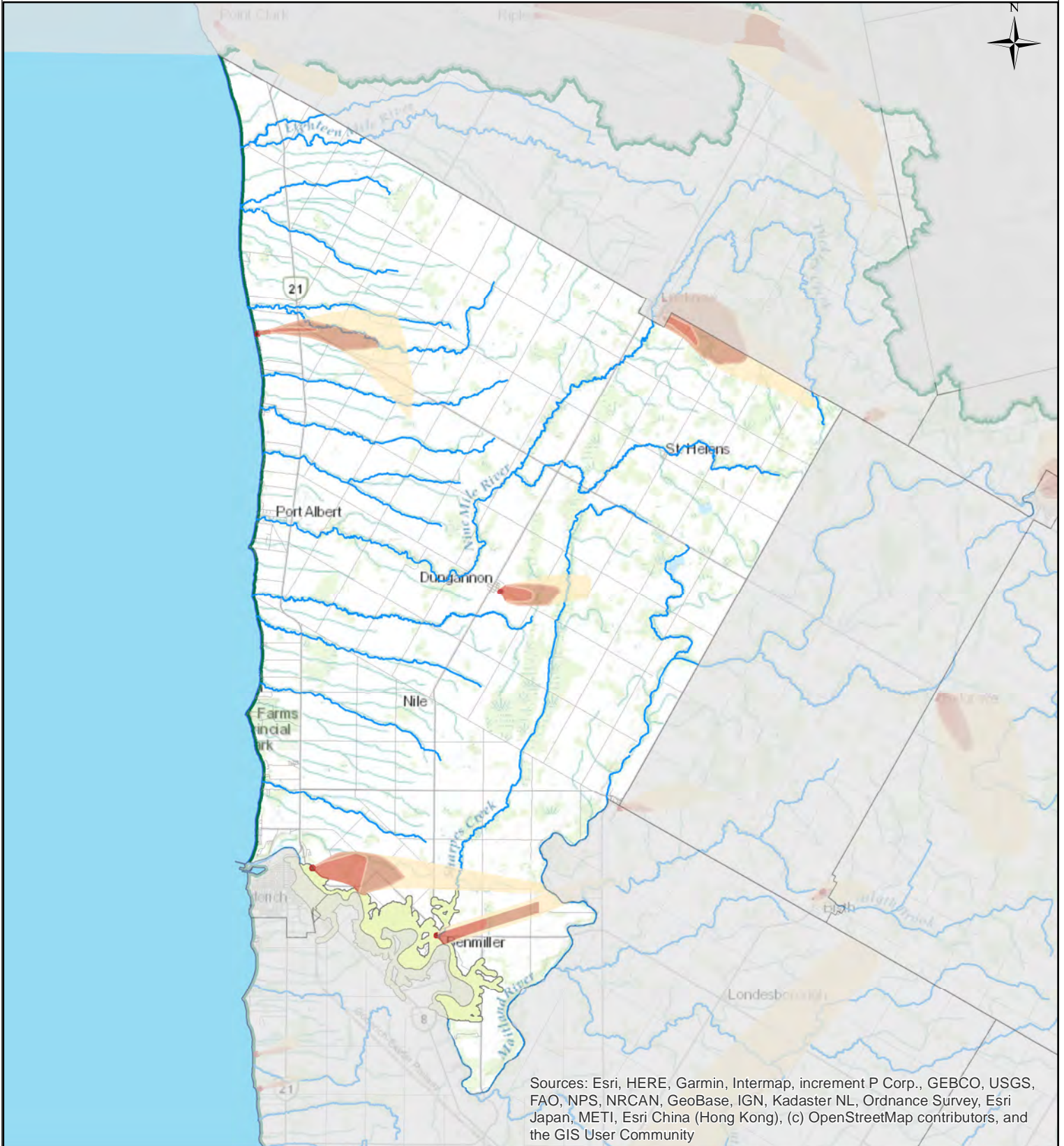
ABMV Source Protection Services
Copyright: 2022
Coordinate System: NAD 1983 UTM Zone 17N
Document Path: C:\Users\DWSPGIS\Documents\ArcGIS\AR_Mun_LD.mxd

Ashfield-Colborne-Wawanosh - ACW.LD

Livestock Density (NU)

- >1 NU
- 0.5-1.0 NU
- <0.5 NU

— Roads
— Watercourse
 ABMV Boundary



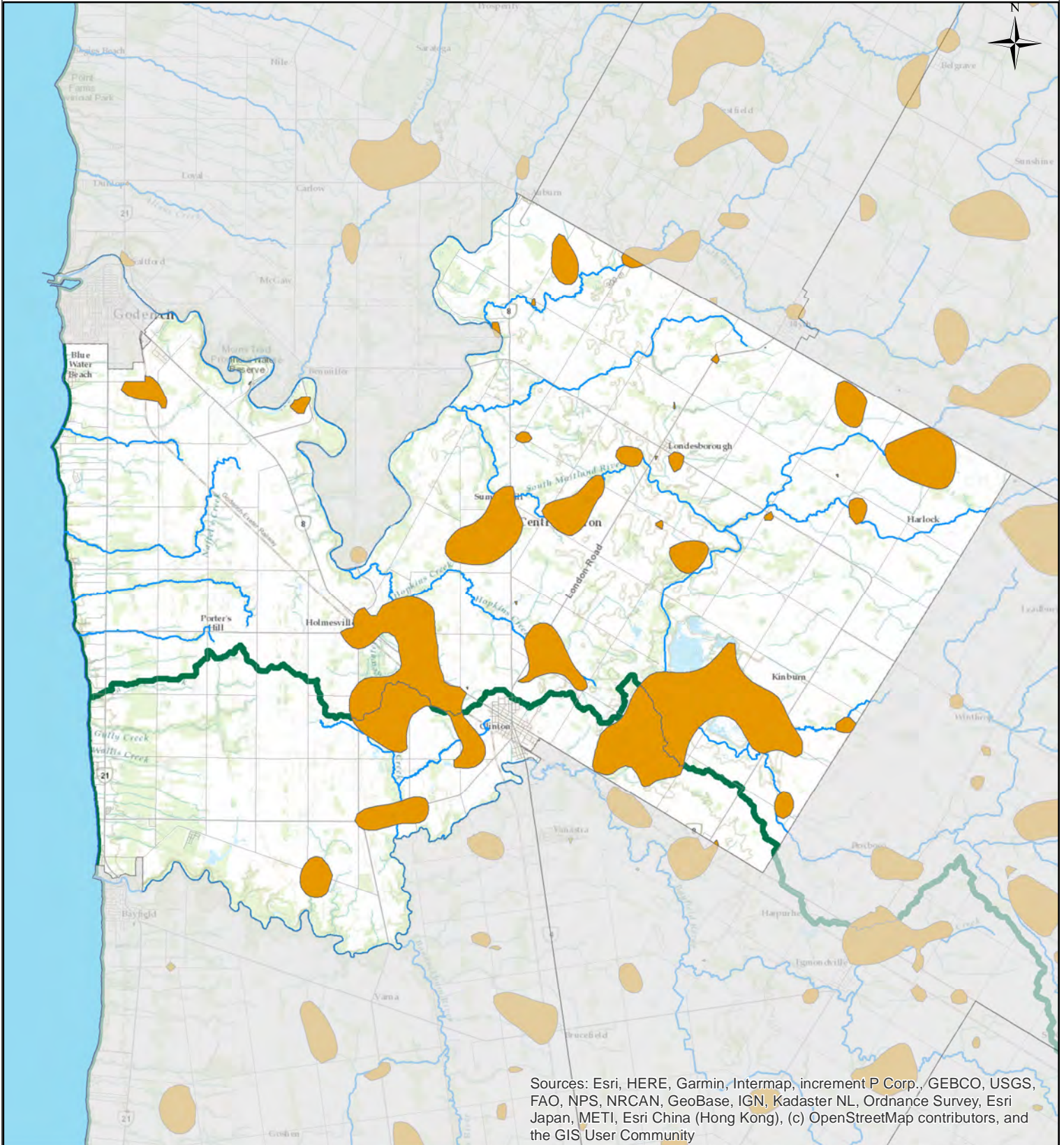
Sources: Esri, HERE, Garmin, Intermap, increment P Corp., GEBCO, USGS, FAO, NPS, NRCAN, GeoBase, IGN, Kadaster NL, Ordnance Survey, Esri Japan, METI, Esri China (Hong Kong), (c) OpenStreetMap contributors, and the GIS User Community

0 8,000 16,000 Metres

Ashfield-Colborne-Wawanosh - ACW.WHPA

- | | |
|------------------|---------------|
| WHPA Zone | Gudi (WHPA-E) |
| A | Roads |
| B | Watercourse |
| C | ABMV Boundary |
| D | |





Sources: Esri, HERE, Garmin, Intermap, increment P Corp., GEBCO, USGS, FAO, NPS, NRCAN, GeoBase, IGN, Kadaster NL, Ordnance Survey, Esri Japan, METI, Esri China (Hong Kong), (c) OpenStreetMap contributors, and the GIS User Community

0 6,500 13,000 Metres

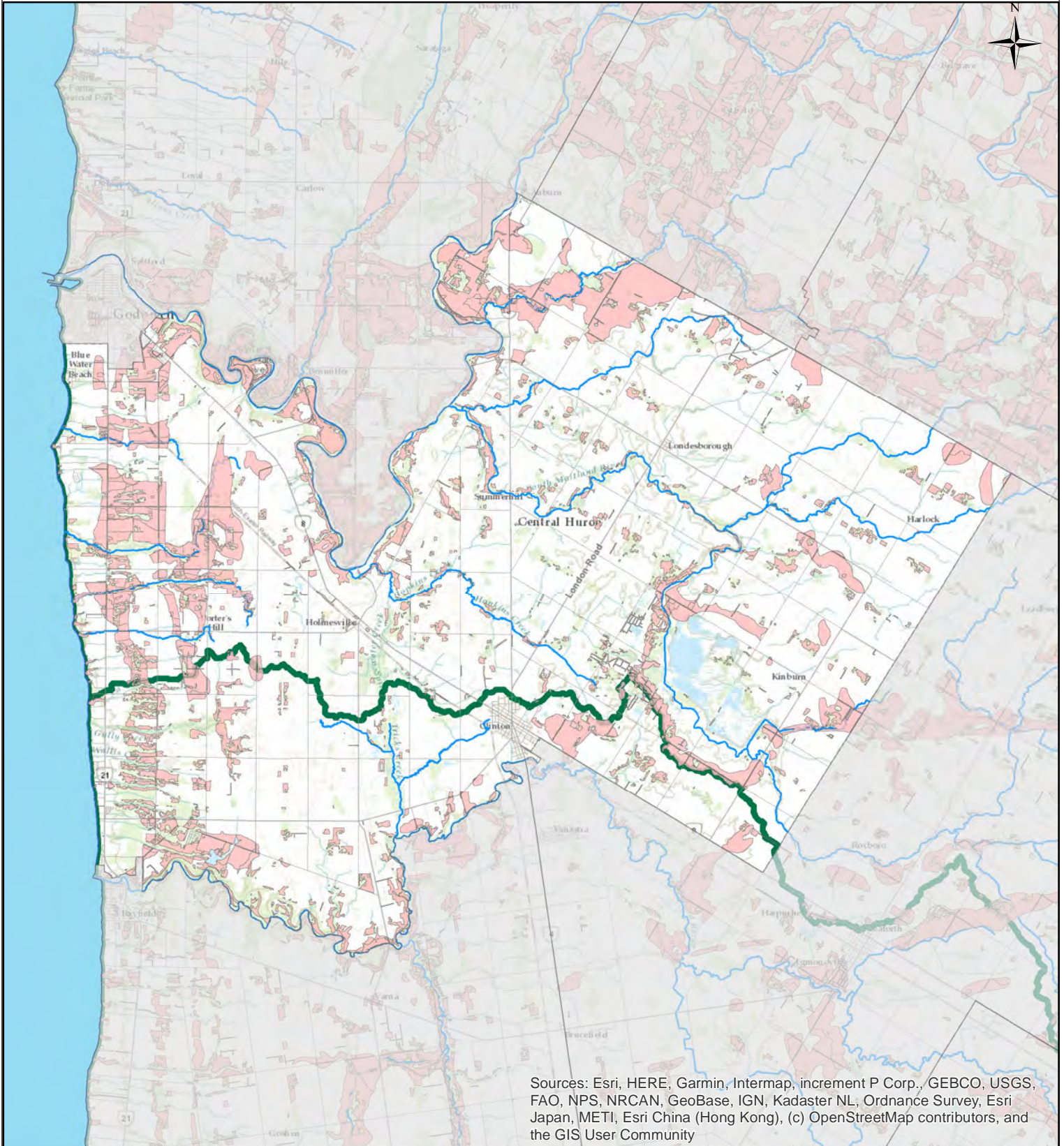
Central Huron - CH.HVA

- ABMV Boundary
- HVA
- Roads
- Watercourse

DRINKING WATER
SOURCE PROTECTION
Our Actions Matter

Ausable Bayfield
Maitland Valley
Source Protection Region


ABMV Source Protection Services
Copyright: 2022
Coordinate System: NAD 1983 UTM Zone 17N
Document Path: C:\Users\DWSPGIS\Documents\ArcGIS\AR_Mun_HVA.mxd



Sources: Esri, HERE, Garmin, Intermap, increment P Corp., GEBCO, USGS, FAO, NPS, NRCAN, GeoBase, IGN, Kadaster NL, Ordnance Survey, Esri Japan, METI, Esri China (Hong Kong), (c) OpenStreetMap contributors, and the GIS User Community

0 6,500 13,000 Metres

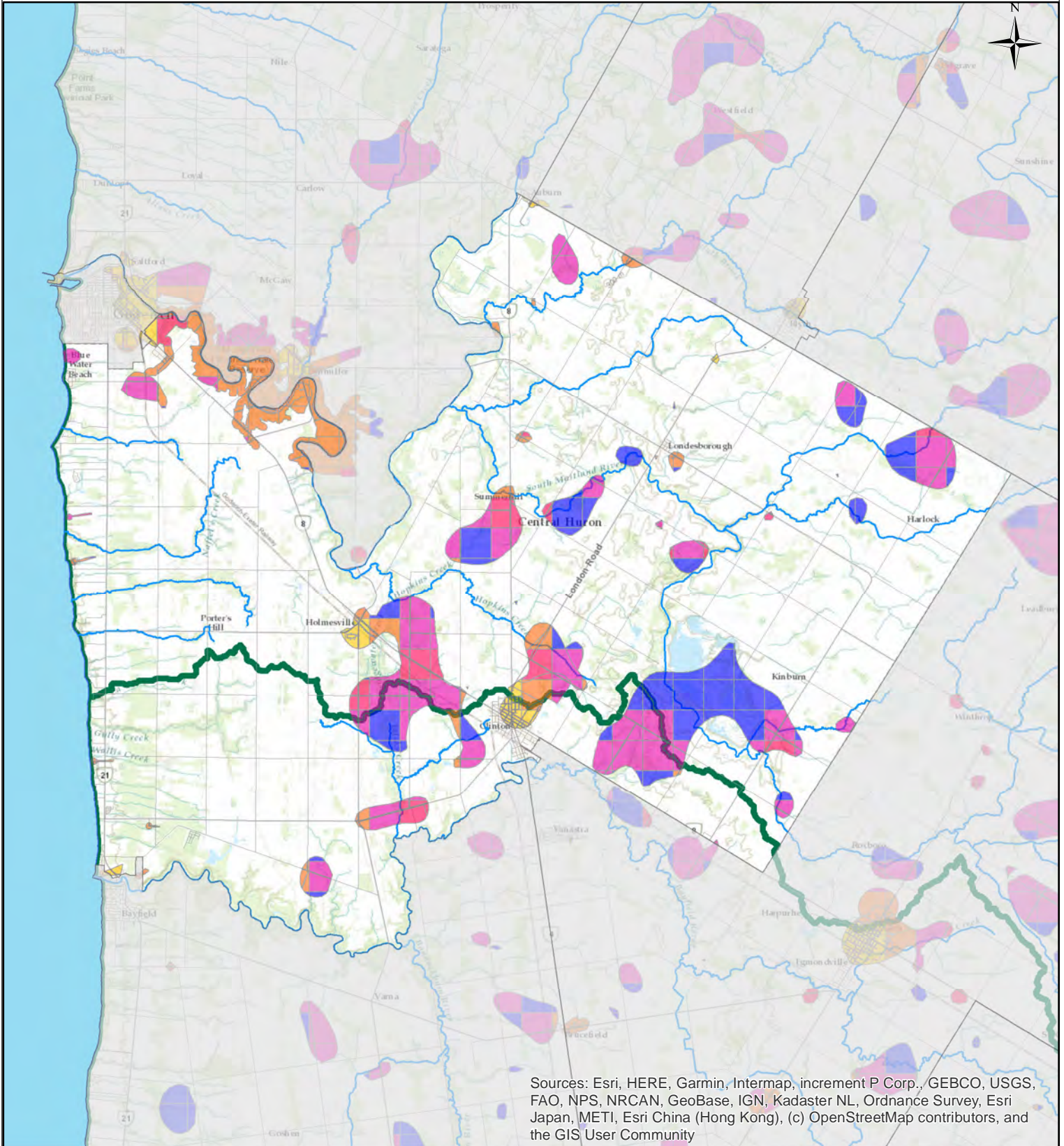
Central Huron - CH.SGRA

-  ABMV Boundary
-  SGRA
-  Roads
-  Watercourse

DRINKING WATER
SOURCE PROTECTION
Our Actions Matter

Ausable Bayfield
Maitland Valley
Source Protection Region

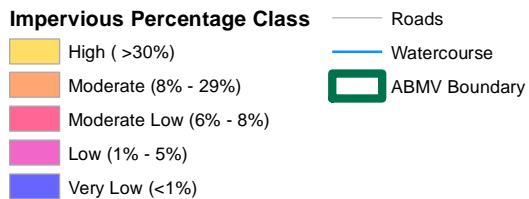
ABMV Source Protection Services
Copyright: 2022
Coordinate System: NAD 1983 UTM Zone 17N
Document Path: C:\Users\DWSPGIS\Documents\ArcGIS\AR_Mun_SGRA.mxd

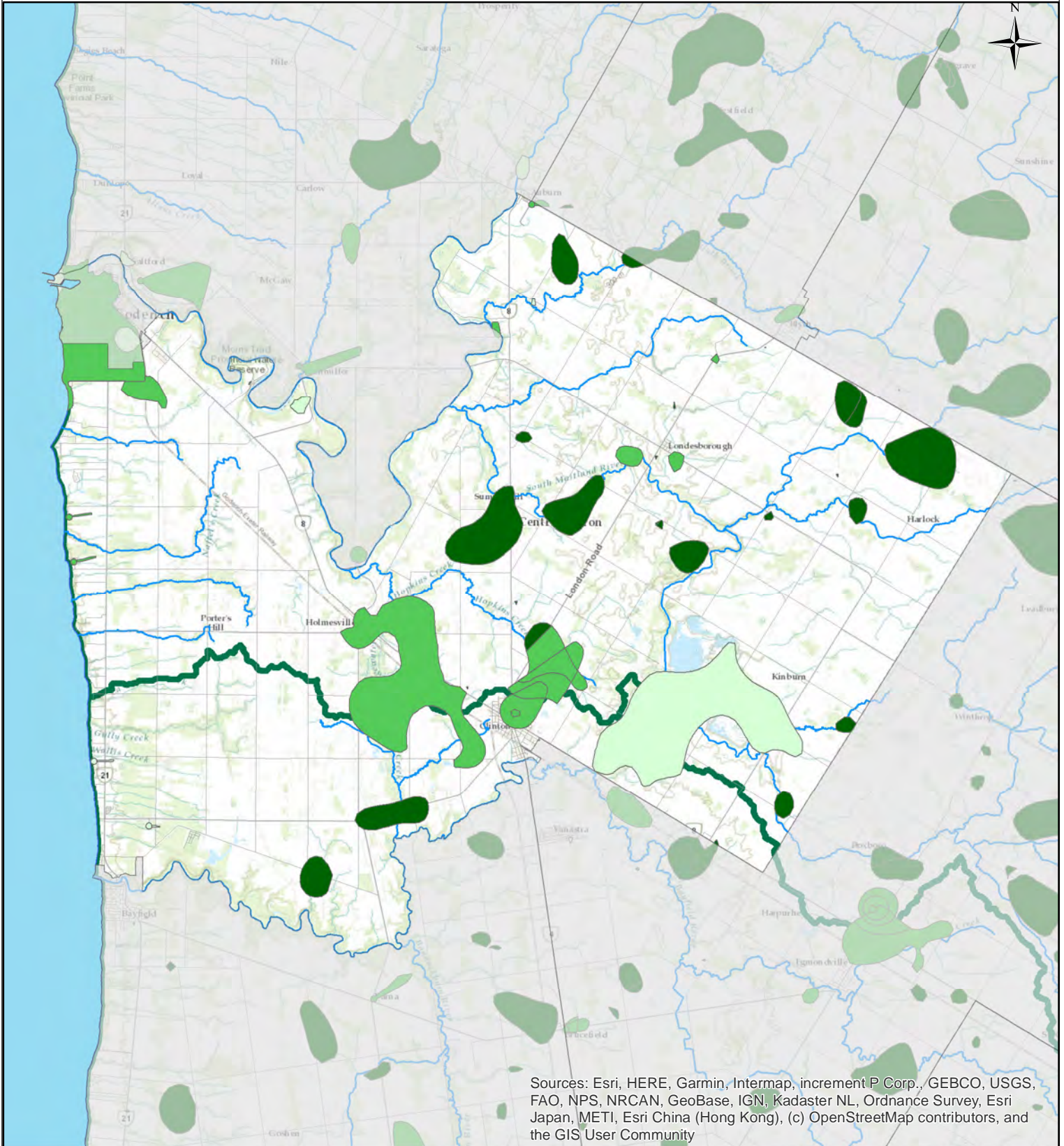


Sources: Esri, HERE, Garmin, Intermap, increment P Corp., GEBCO, USGS, FAO, NPS, NRCAN, GeoBase, IGN, Kadaster NL, Ordnance Survey, Esri Japan, METI, Esri China (Hong Kong), (c) OpenStreetMap contributors, and the GIS User Community

0 6,500 13,000 Metres

Central Huron - CH.IS





Sources: Esri, HERE, Garmin, Intermap, increment P Corp., GEBCO, USGS, FAO, NPS, NRCAN, GeoBase, IGN, Kadaster NL, Ordnance Survey, Esri Japan, METI, Esri China (Hong Kong), (c) OpenStreetMap contributors, and the GIS User Community

0 6,500 13,000
Metres

Central Huron - CH.ML

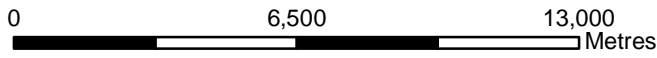
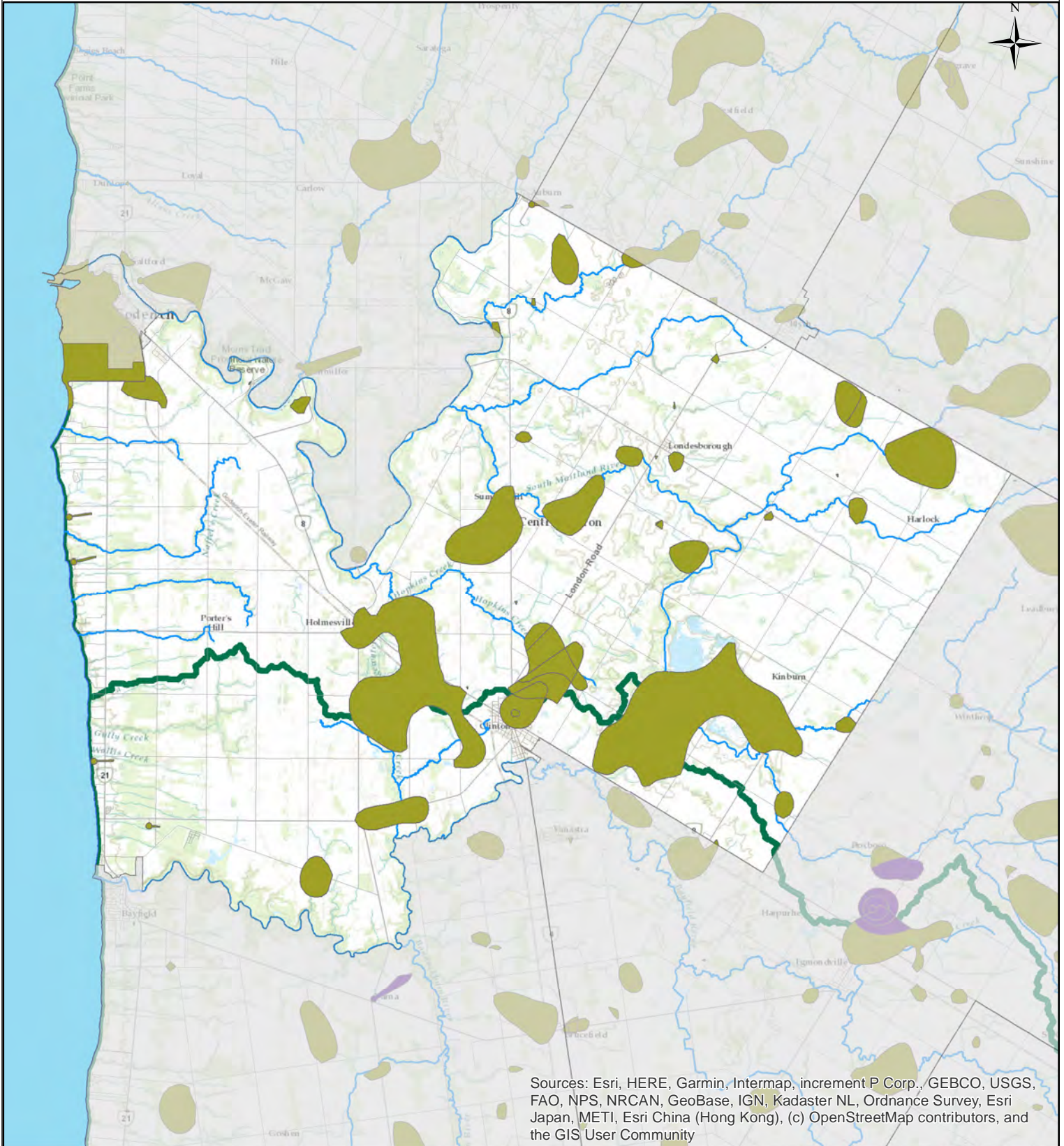
Managed Land Percentage

- <40%
- 40%-80%
- >80%

- Roads
- Watercourse
- ABMV Boundary



ABMV Source Protection Services
Copyright: 2022
Coordinate System: NAD 1983 UTM Zone 17N
Document Path: C:\Users\DWSPGIS\Documents\ArcGIS\AR_Mun_ML.mxd



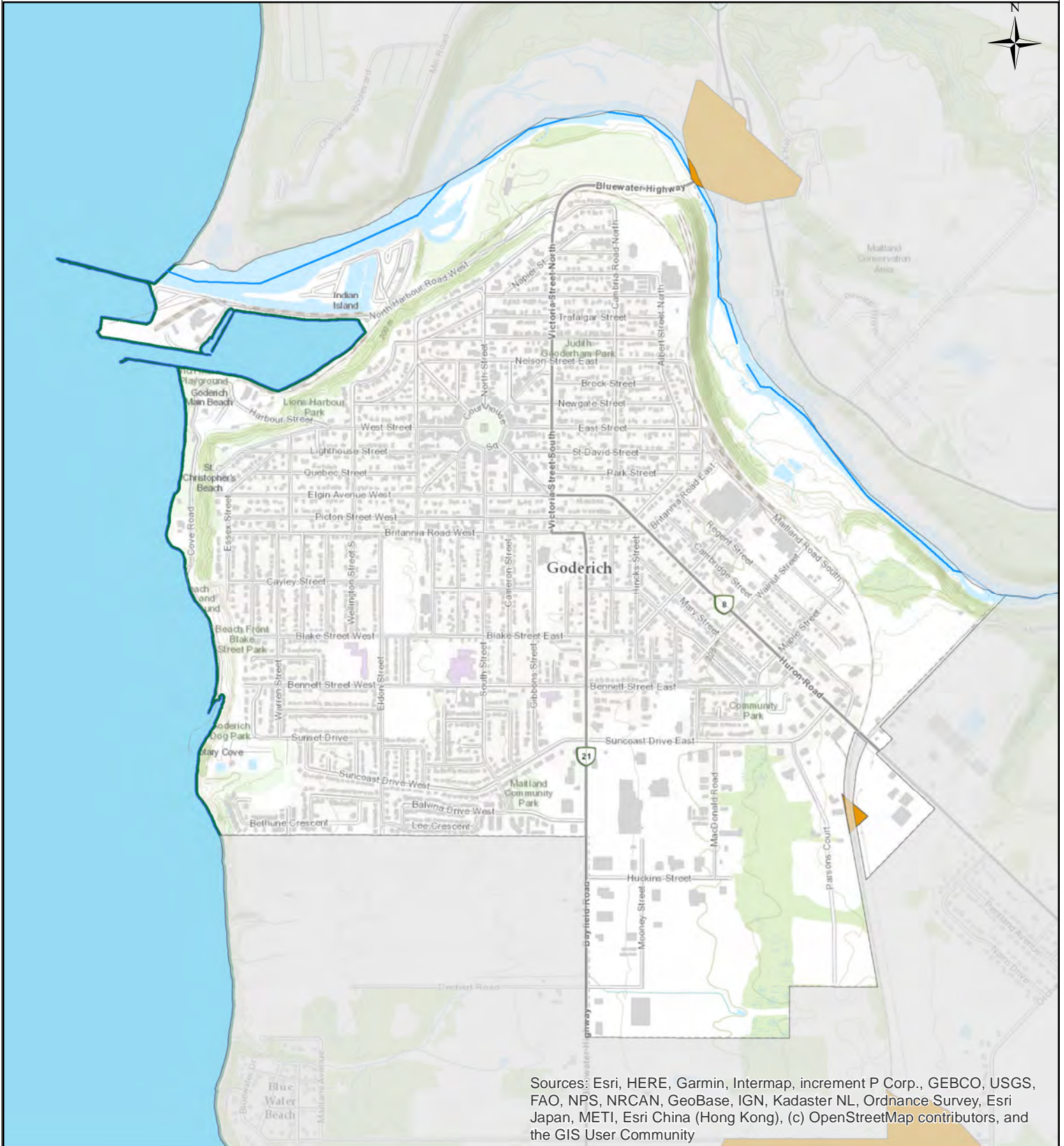
ABMV Source Protection Services
Copyright: 2022
Coordinate System: NAD 1983 UTM Zone 17N
Document Path: C:\Users\DWSPGIS\Documents\ArcGIS\AR_Mun_LD.mxd

Central Huron - CH.LD


Livestock Density (NU)

- >1 NU
- 0.5-1.0 NU
- <0.5 NU





- Roads
- Watercourse
- ABMV Boundary



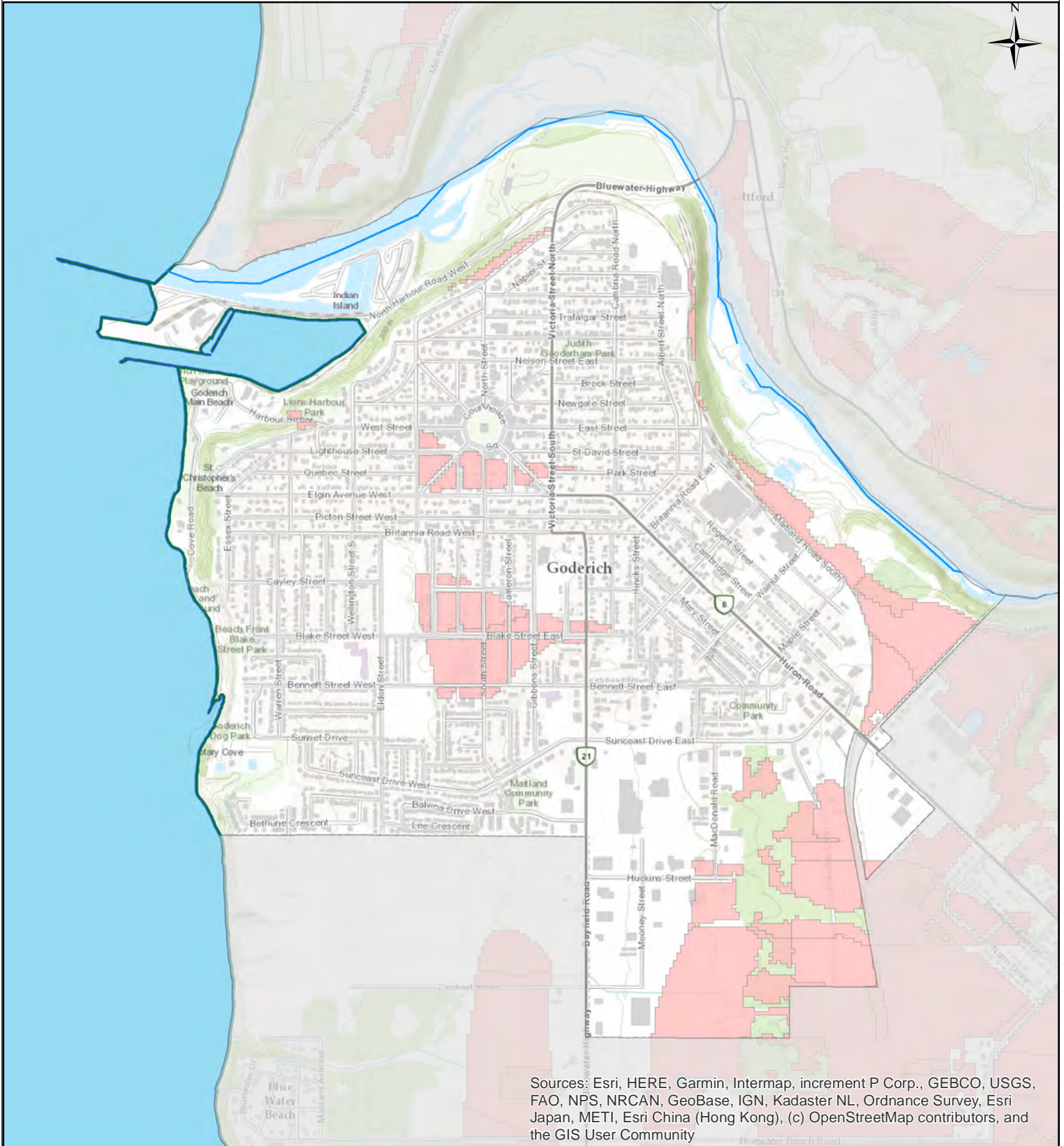
Sources: Esri, HERE, Garmin, Intermap, increment P Corp., GEBCO, USGS, FAO, NPS, NRCAN, GeoBase, IGN, Kadaster NL, Ordnance Survey, Esri Japan, METI, Esri China (Hong Kong), (c) OpenStreetMap contributors, and the GIS User Community




Goderich - GD.HVA

-  ABMV Boundary
-  HVA
-  Roads
-  Watercourse





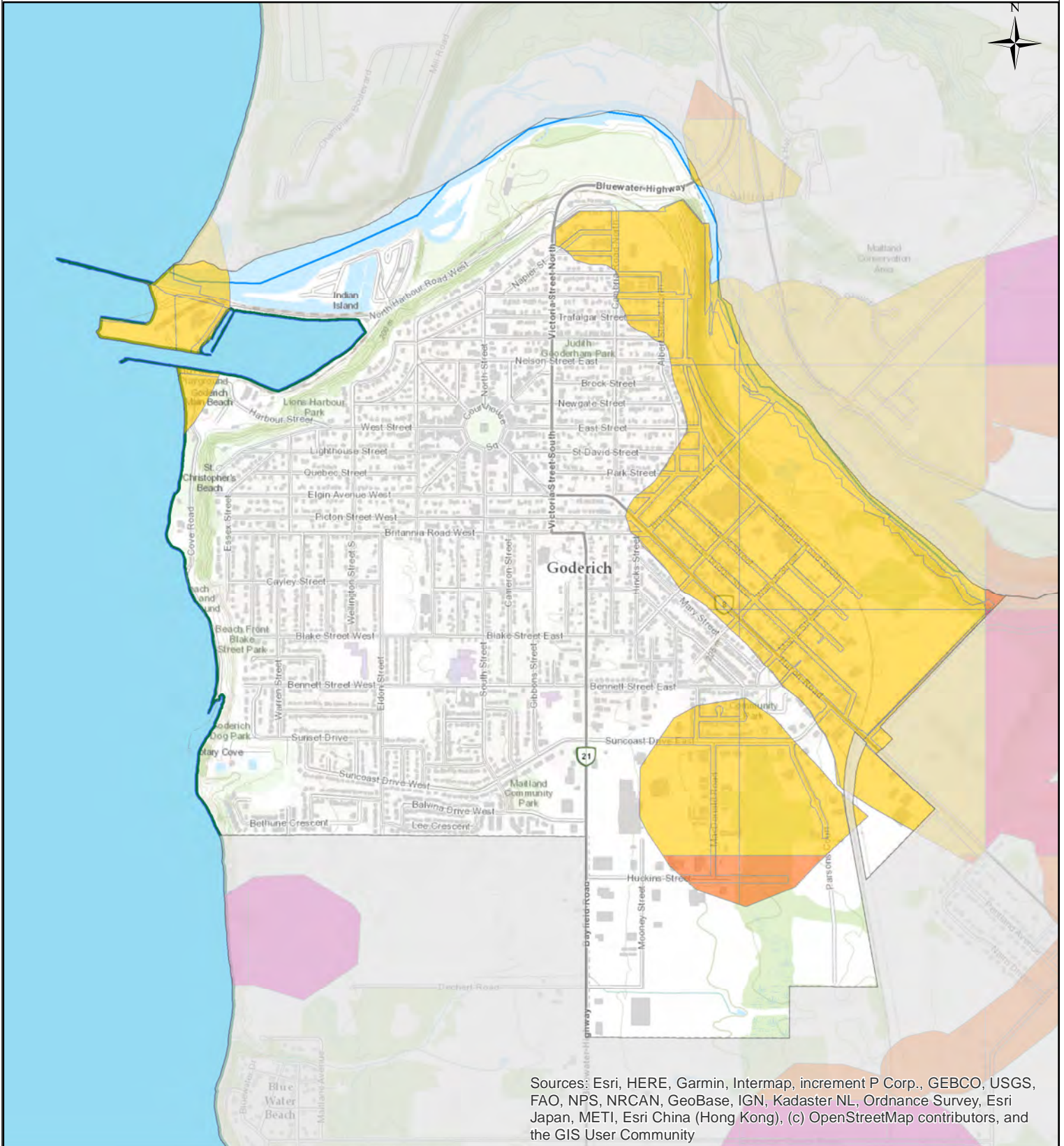
Sources: Esri, HERE, Garmin, Intermap, increment P Corp., GEBCO, USGS, FAO, NPS, NRCAN, GeoBase, IGN, Kadaster NL, Ordnance Survey, Esri Japan, METI, Esri China (Hong Kong), (c) OpenStreetMap contributors, and the GIS User Community




Goderich - GD.SGRA

-  ABMV Boundary
-  SGRA
-  Roads
-  Watercourse

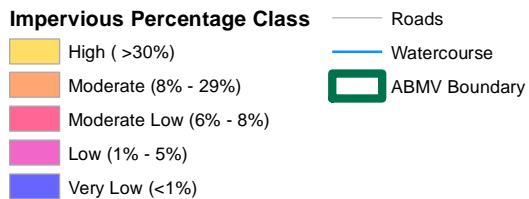


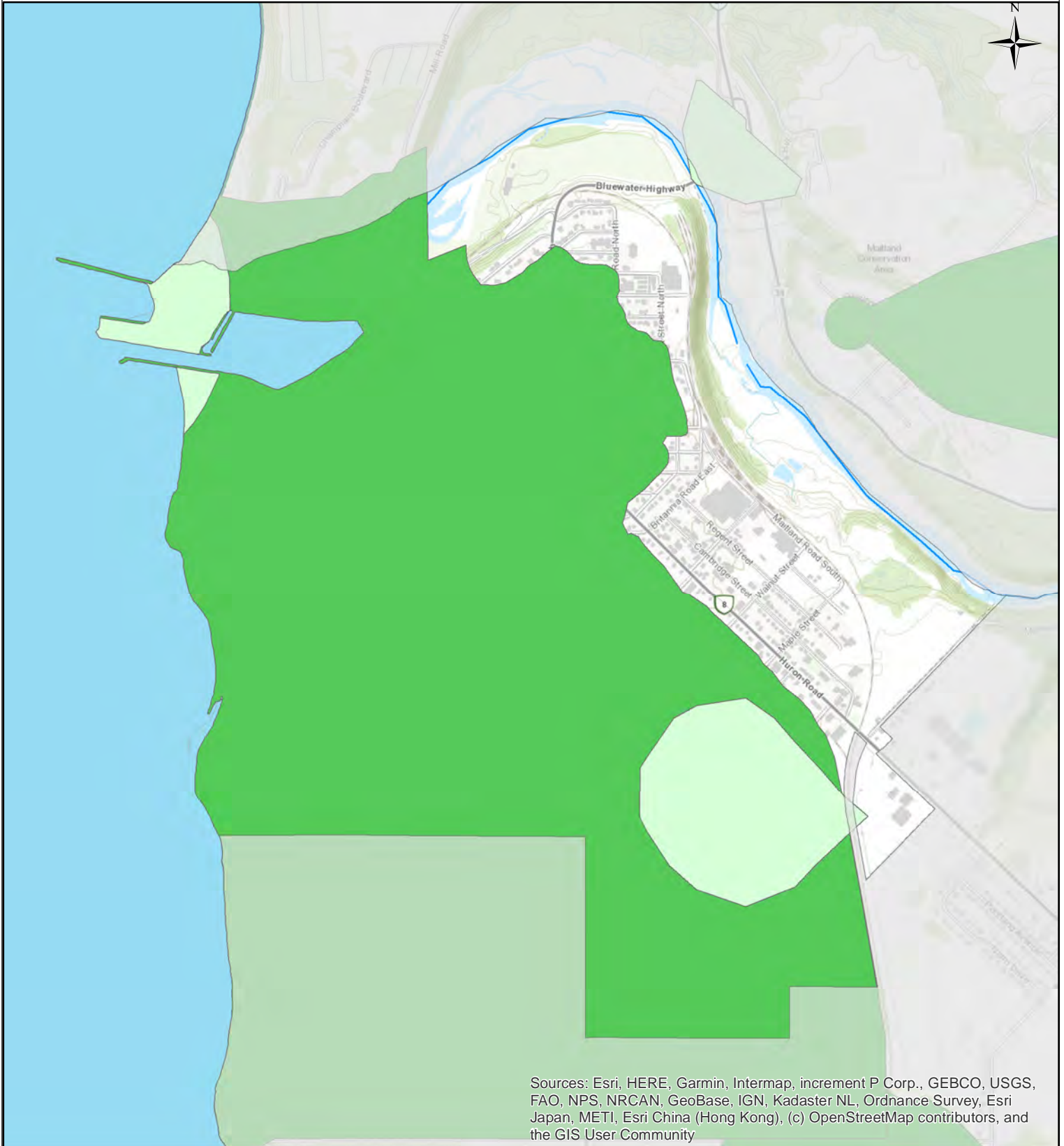


Sources: Esri, HERE, Garmin, Intermap, increment P Corp., GEBCO, USGS, FAO, NPS, NRCAN, GeoBase, IGN, Kadaster NL, Ordnance Survey, Esri Japan, METI, Esri China (Hong Kong), (c) OpenStreetMap contributors, and the GIS User Community



Goderich - GD.IS





Sources: Esri, HERE, Garmin, Intermap, increment P Corp., GEBCO, USGS, FAO, NPS, NRCAN, GeoBase, IGN, Kadaster NL, Ordnance Survey, Esri Japan, METI, Esri China (Hong Kong), (c) OpenStreetMap contributors, and the GIS User Community



Goderich - GD.ML

Managed Land Percentage

- <40%
- 40%-80%
- >80%

- Roads
- Watercourse
- ABMV Boundary





Sources: Esri, HERE, Garmin, Intermap, increment P Corp., GEBCO, USGS, FAO, NPS, NRCAN, GeoBase, IGN, Kadaster NL, Ordnance Survey, Esri Japan, METI, Esri China (Hong Kong), (c) OpenStreetMap contributors, and the GIS User Community



Goderich - GD.LD

Livestock Density (NU)


- >1 NU
- 0.5-1.0 NU
- <math><0.5\text{ NU}</math>

- Roads
- Watercourse
- ABMV Boundary





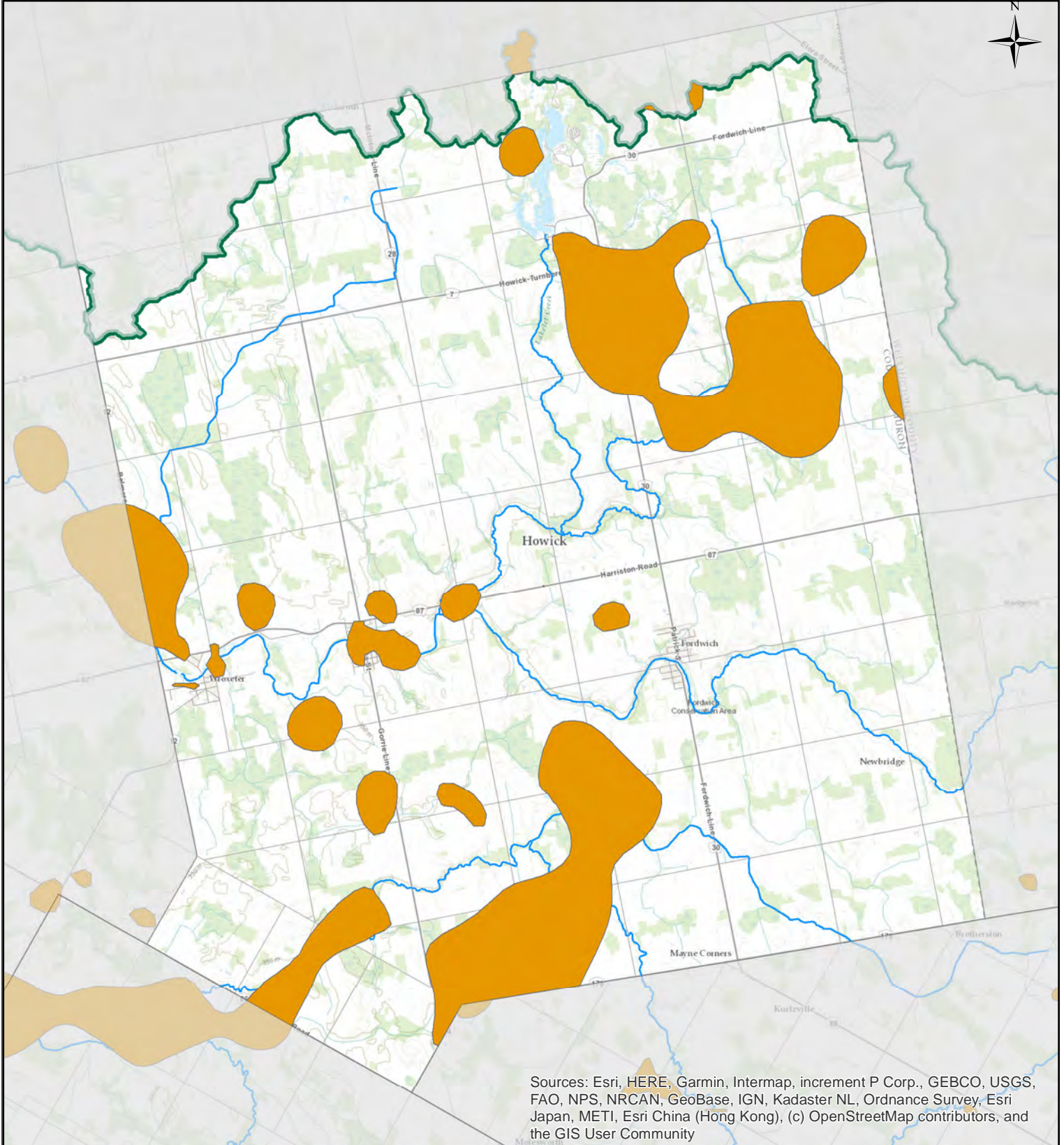
Sources: Esri, HERE, Garmin, Intermap, increment P Corp., GEBCO, USGS, FAO, NPS, NRCAN, GeoBase, IGN, Kadaster NL, Ordnance Survey, Esri Japan, METI, Esri China (Hong Kong), (c) OpenStreetMap contributors, and the GIS User Community




Goderich - GD.IPZ

- IPZ-1
- IPZ-2
- Roads
- Watercourse
- ABMV Boundary





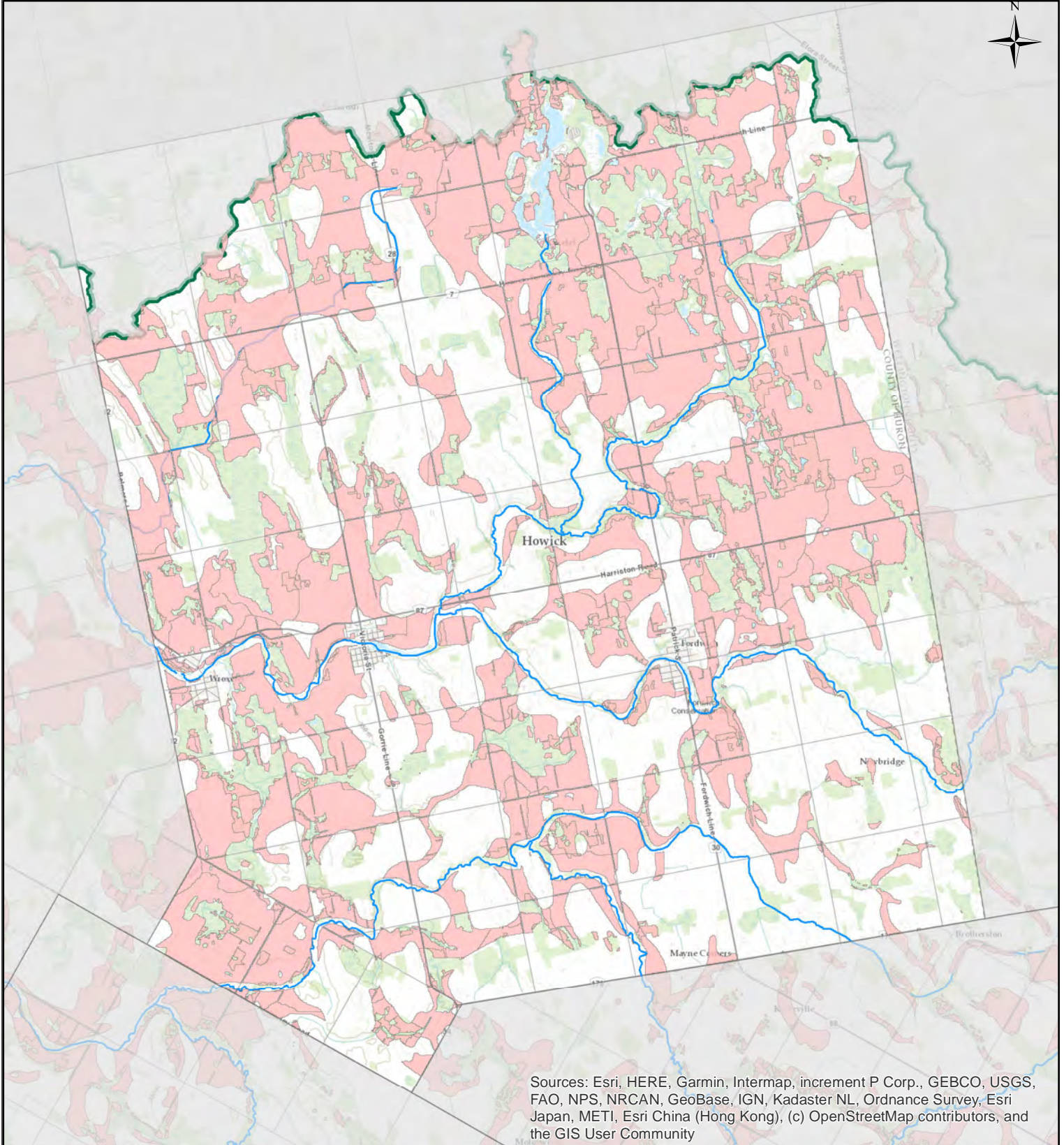
Sources: Esri, HERE, Garmin, Intermap, increment P Corp., GEBCO, USGS, FAO, NPS, NRCAN, GeoBase, IGN, Kadaster NL, Ordnance Survey, Esri Japan, METI, Esri China (Hong Kong), (c) OpenStreetMap contributors, and the GIS User Community



Howick - HW.HVA

- ABMV Boundary
- HVA
- Roads
- Watercourse






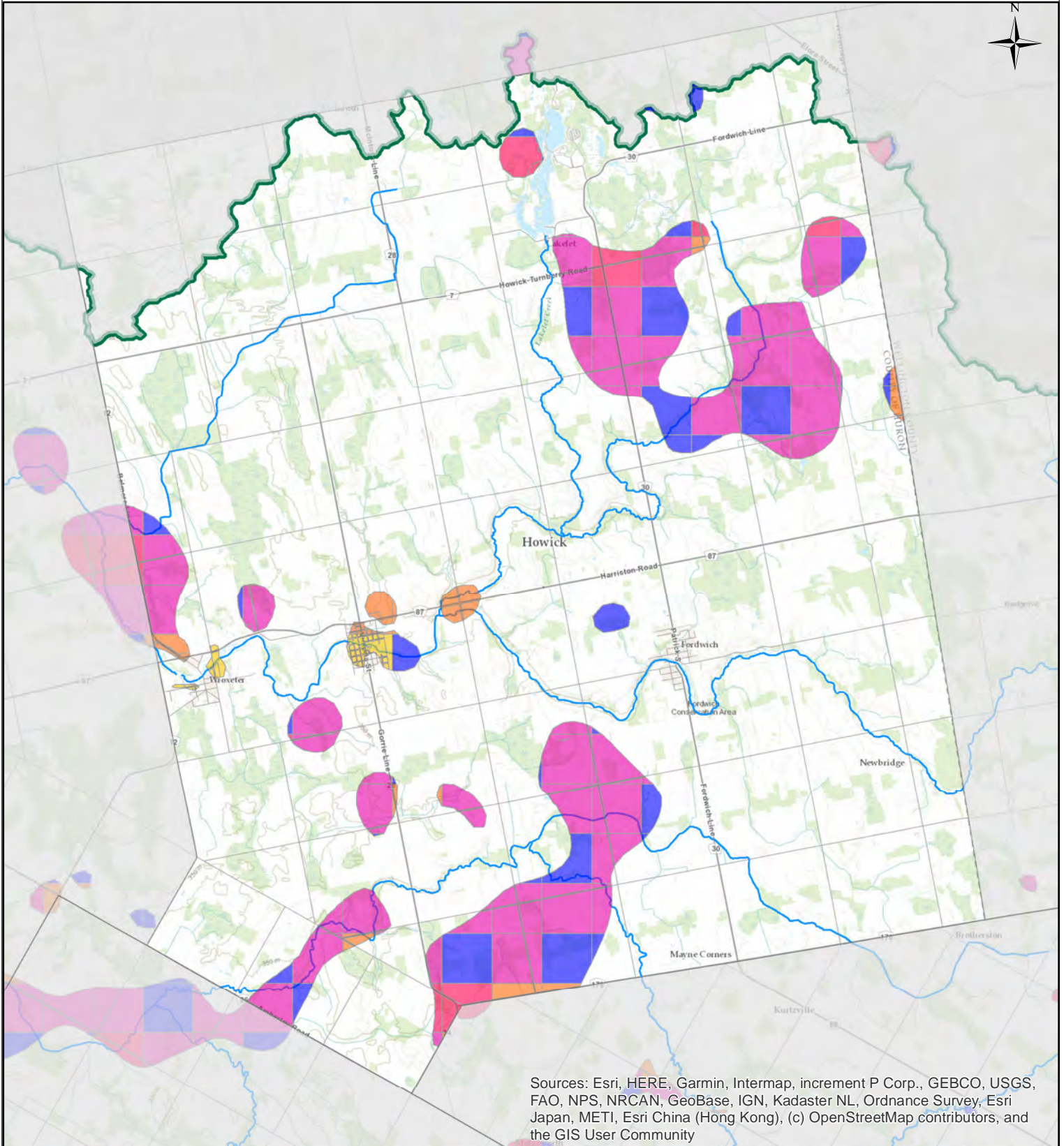
Sources: Esri, HERE, Garmin, Intermap, increment P Corp., GEBCO, USGS, FAO, NPS, NRCAN, GeoBase, IGN, Kadaster NL, Ordnance Survey, Esri Japan, METI, Esri China (Hong Kong), (c) OpenStreetMap contributors, and the GIS User Community

0 4,100 8,200 Metres

Howick - HW.SGRA

-  ABMV Boundary
-  SGRA
-  Roads
-  Watercourse





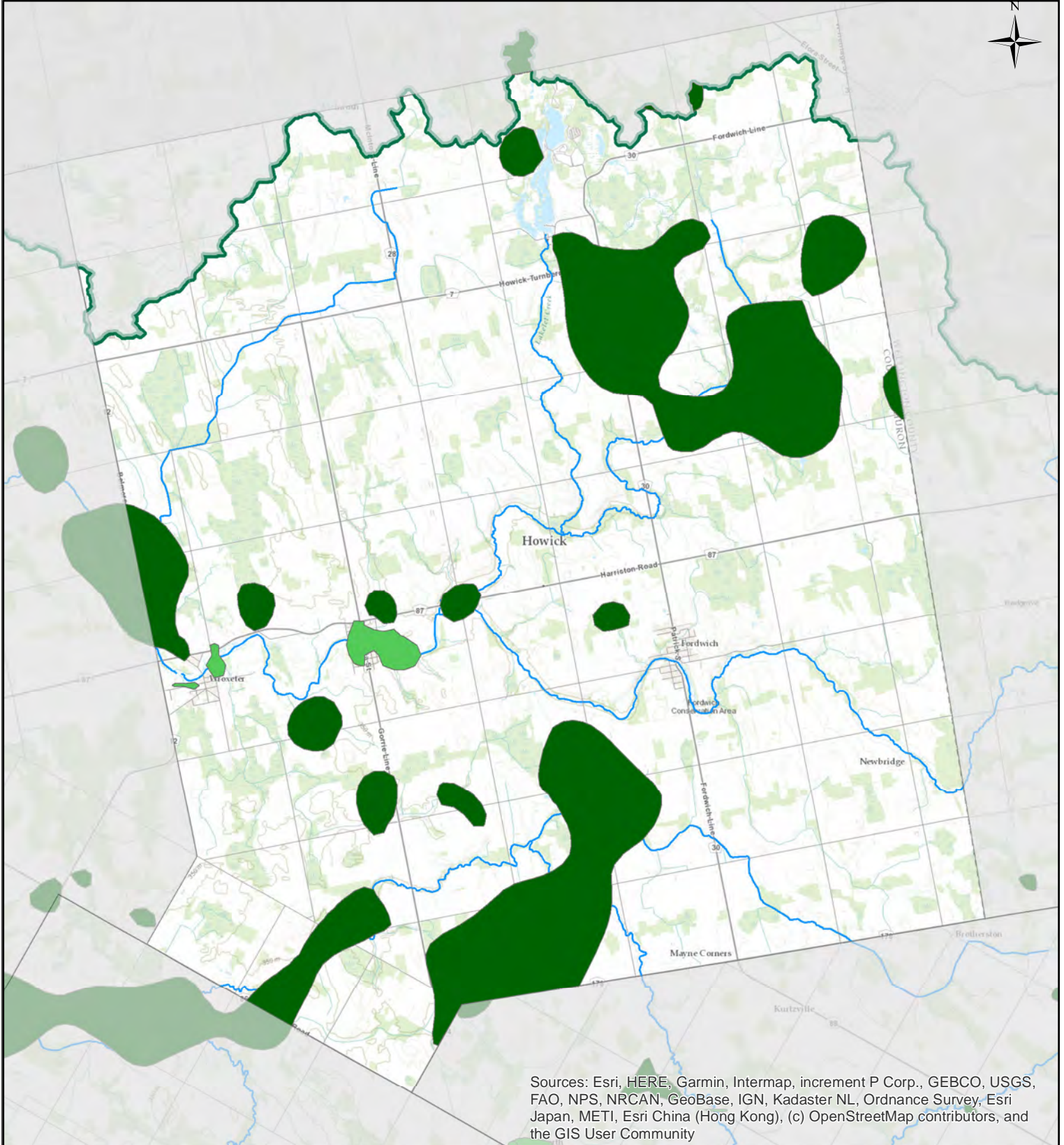
Sources: Esri, HERE, Garmin, Intermap, increment P Corp., GEBCO, USGS, FAO, NPS, NRCAN, GeoBase, IGN, Kadaster NL, Ordnance Survey, Esri Japan, METI, Esri China (Hong Kong), (c) OpenStreetMap contributors, and the GIS User Community

0 4,100 8,200 Metres


Howick - HW.IS

- | | |
|--|--|
| <ul style="list-style-type: none"> High (>30%) Moderate (8% - 29%) Moderate Low (6% - 8%) Low (1% - 5%) Very Low (<1%) | <ul style="list-style-type: none"> Roads Watercourse ABMV Boundary |
|--|--|





Sources: Esri, HERE, Garmin, Intermap, increment P Corp., GEBCO, USGS, FAO, NPS, NRCAN, GeoBase, IGN, Kadaster NL, Ordnance Survey, Esri Japan, METI, Esri China (Hong Kong), (c) OpenStreetMap contributors, and the GIS User Community



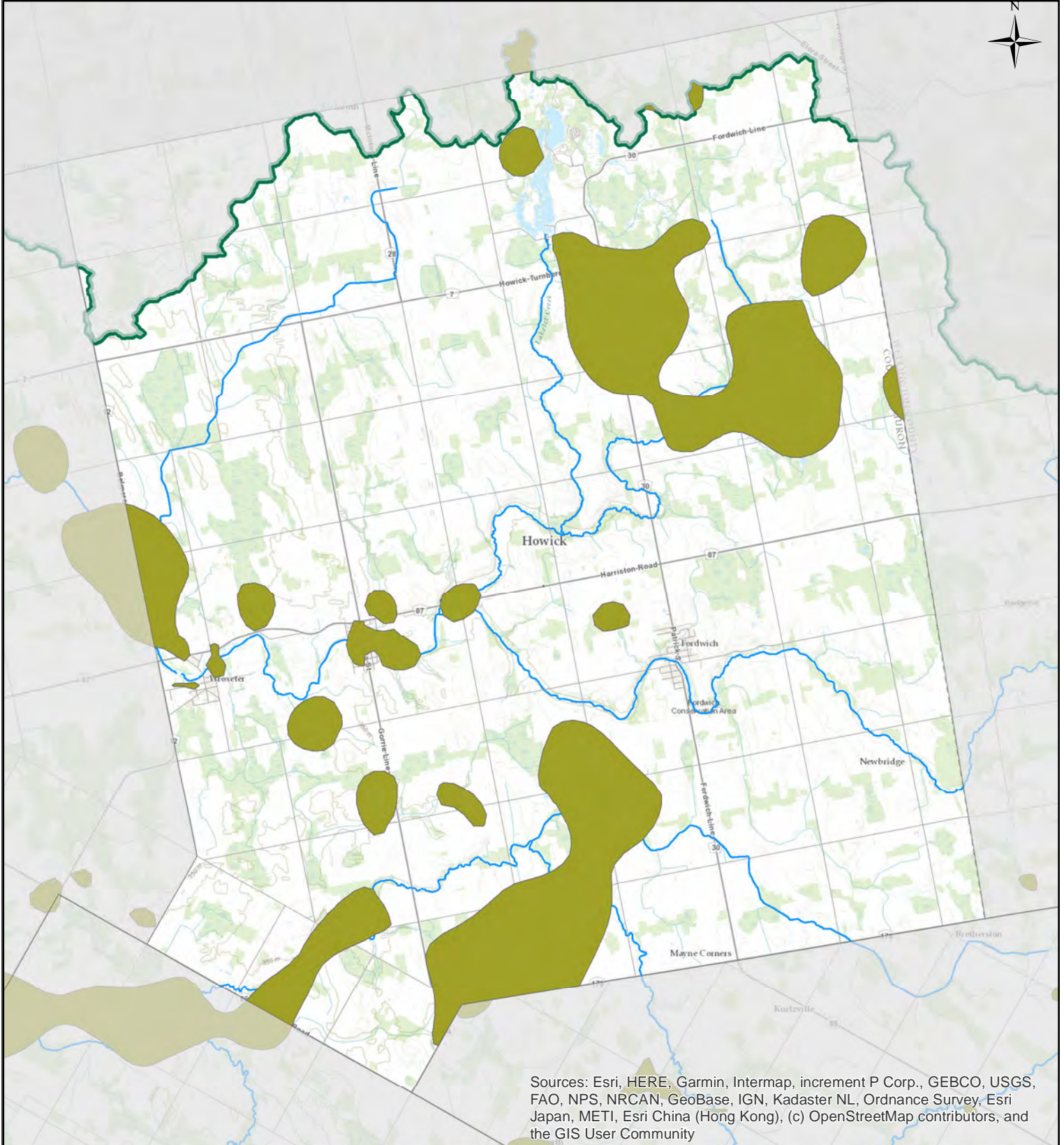
Howick - HW.ML

Managed Land Percentage

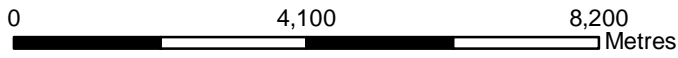
- <40%
- 40%-80%
- >80%

- Roads
- Watercourse
- ABMV Boundary





Sources: Esri, HERE, Garmin, Intermap, increment P Corp., GEBCO, USGS, FAO, NPS, NRCAN, GeoBase, IGN, Kadaster NL, Ordnance Survey, Esri Japan, METI, Esri China (Hong Kong), (c) OpenStreetMap contributors, and the GIS User Community



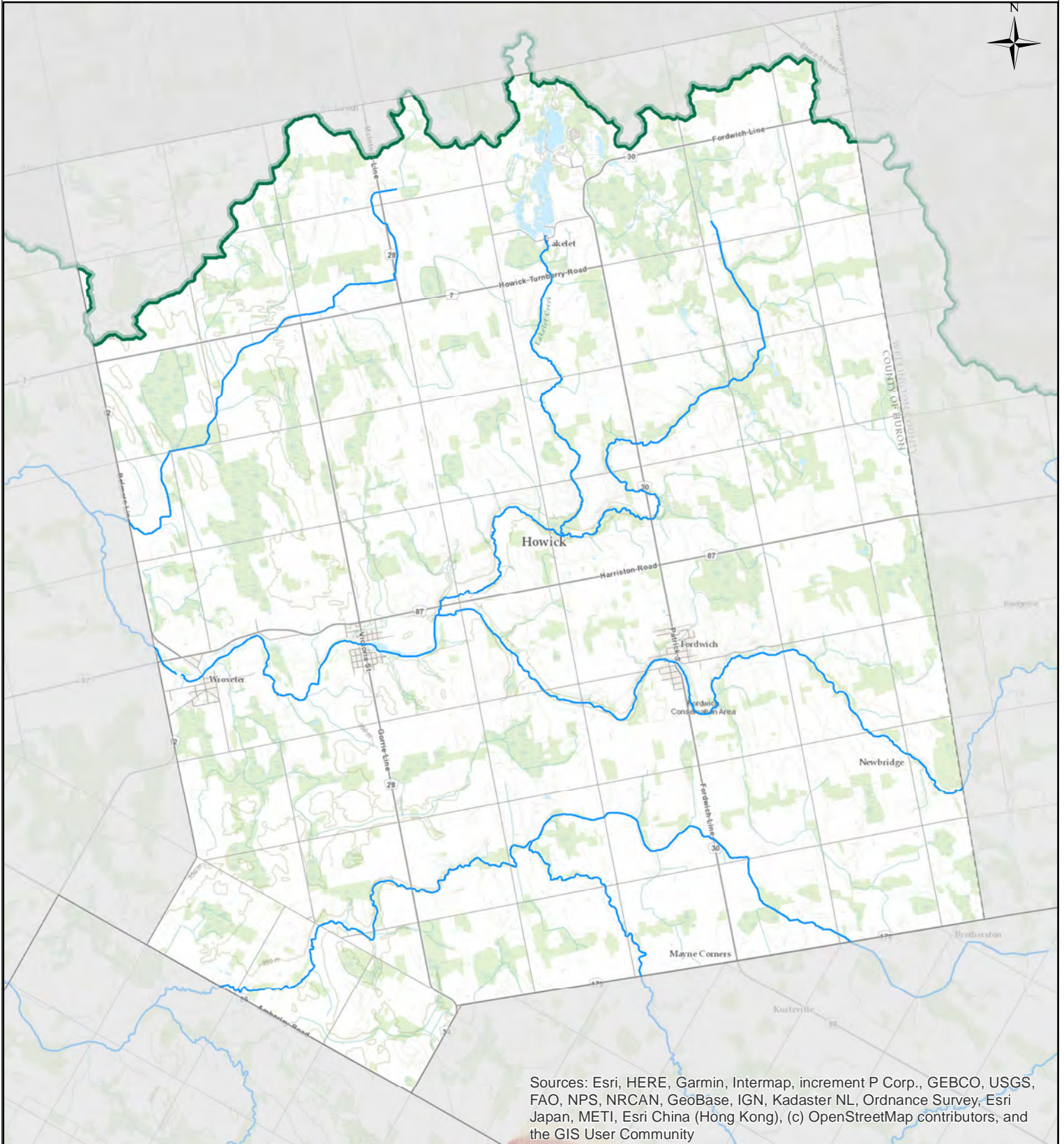
ABMV Source Protection Services
Copyright: 2022
Coordinate System: NAD 1983 UTM Zone 17N
Document Path: C:\Users\DWSPGIS\Documents\ArcGIS\AR_Mun_LD.mxd

Howick - HW.LD

Livestock Density (NU)

- >1 NU
- 0.5-1.0 NU
- <0.5 NU







- Roads
- Watercourse
- ABMV Boundary



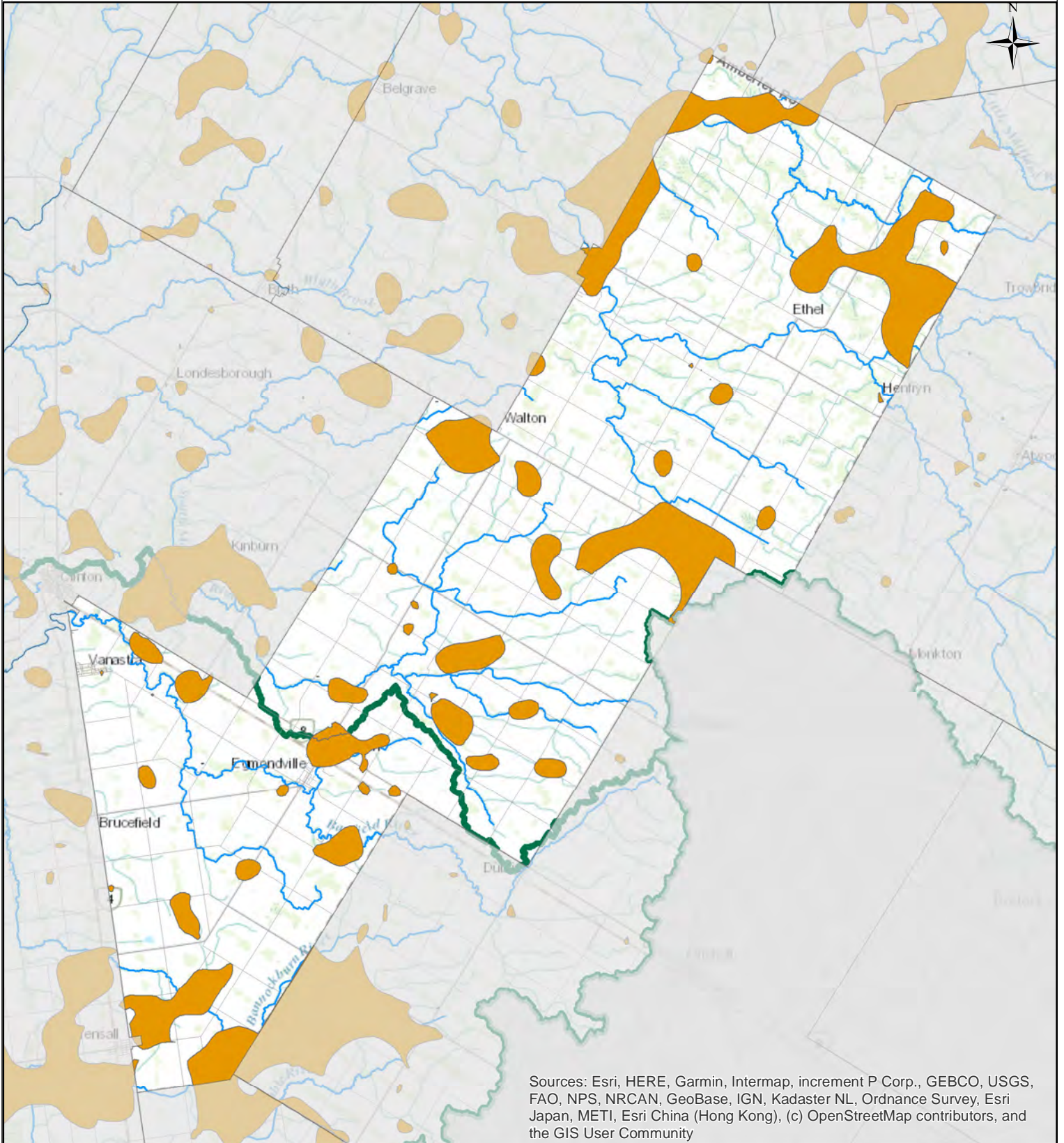
Sources: Esri, HERE, Garmin, Intermap, increment P Corp., GEBCO, USGS, FAO, NPS, NRCAN, GeoBase, IGN, Kadaster NL, Ordnance Survey, Esri Japan, METI, Esri China (Hong Kong), (c) OpenStreetMap contributors, and the GIS User Community

0 4,100 8,200 Metres

Howick - HW.WHPA

- | | |
|---|---|
| WHPA Zone | — Roads |
|  A |  Watercourse |
|  B |  ABMV Boundary |
|  C | |
|  D | |





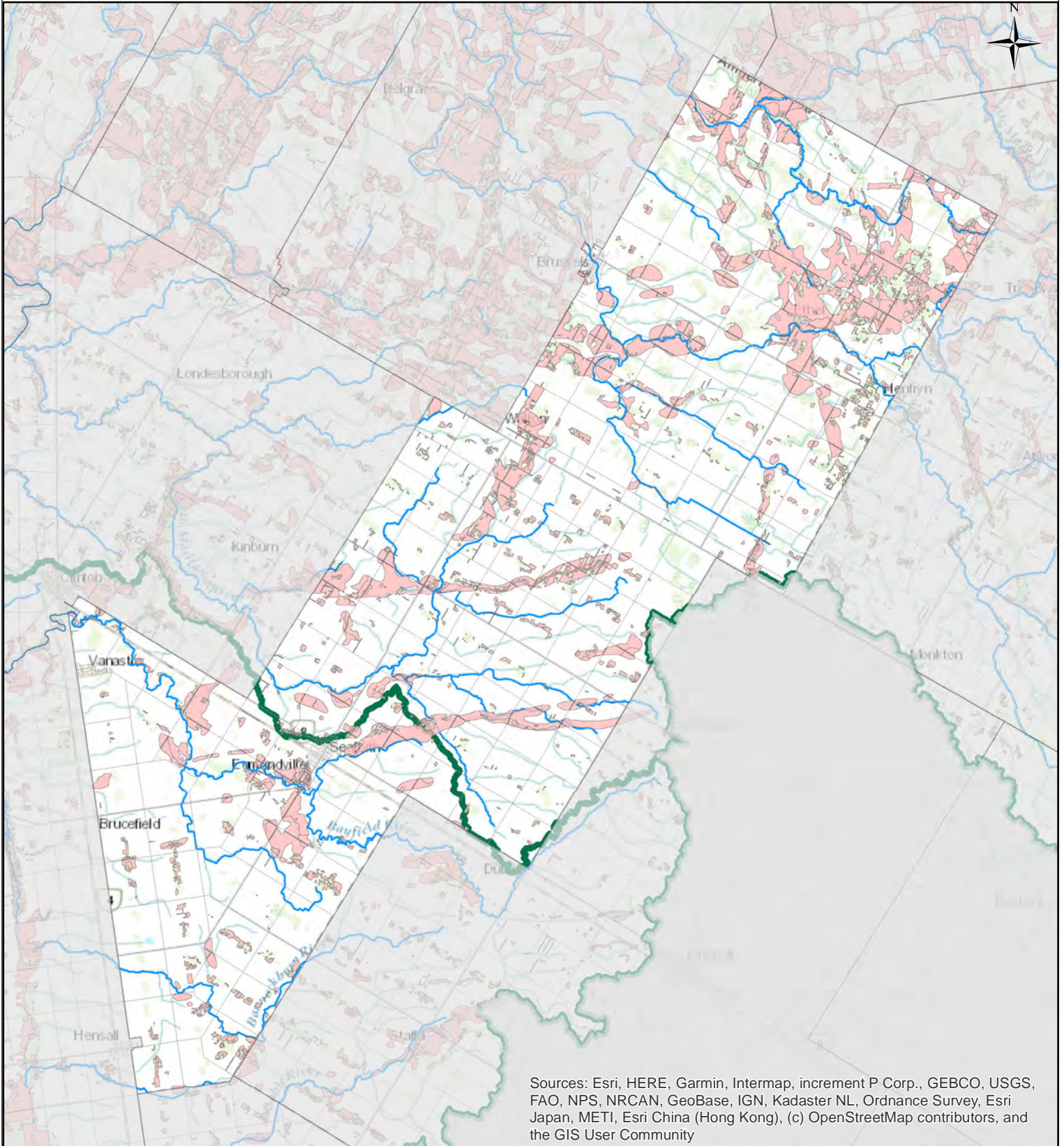
Sources: Esri, HERE, Garmin, Intermap, increment P Corp., GEBCO, USGS, FAO, NPS, NRCAN, GeoBase, IGN, Kadaster NL, Ordnance Survey, Esri Japan, METI, Esri China (Hong Kong), (c) OpenStreetMap contributors, and the GIS User Community

0 8,000 16,000 Metres

Huron East - HE.HVA

- ABMV Boundary
- HVA
- Roads
- Watercourse







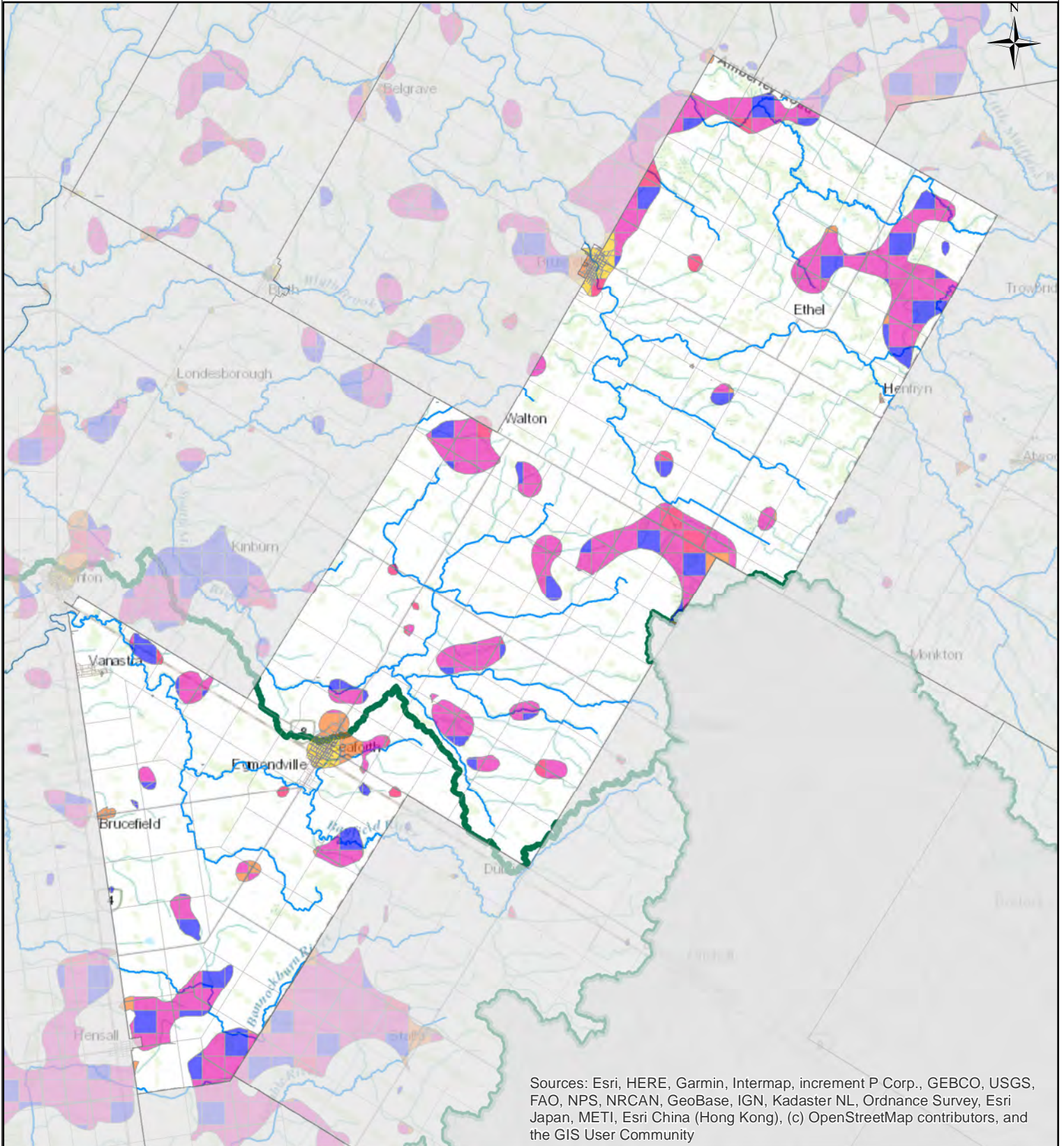
Sources: Esri, HERE, Garmin, Intermap, increment P Corp., GEBCO, USGS, FAO, NPS, NRCAN, GeoBase, IGN, Kadaster NL, Ordnance Survey, Esri Japan, METI, Esri China (Hong Kong), (c) OpenStreetMap contributors, and the GIS User Community

0 8,000 16,000 Metres

Huron East - HE.SGRA

-  ABMV Boundary
-  SGRA
-  Roads
-  Watercourse





Sources: Esri, HERE, Garmin, Intermap, increment P Corp., GEBCO, USGS, FAO, NPS, NRCAN, GeoBase, IGN, Kadaster NL, Ordnance Survey, Esri Japan, METI, Esri China (Hong Kong), (c) OpenStreetMap contributors, and the GIS User Community

0 8,000 16,000 Metres

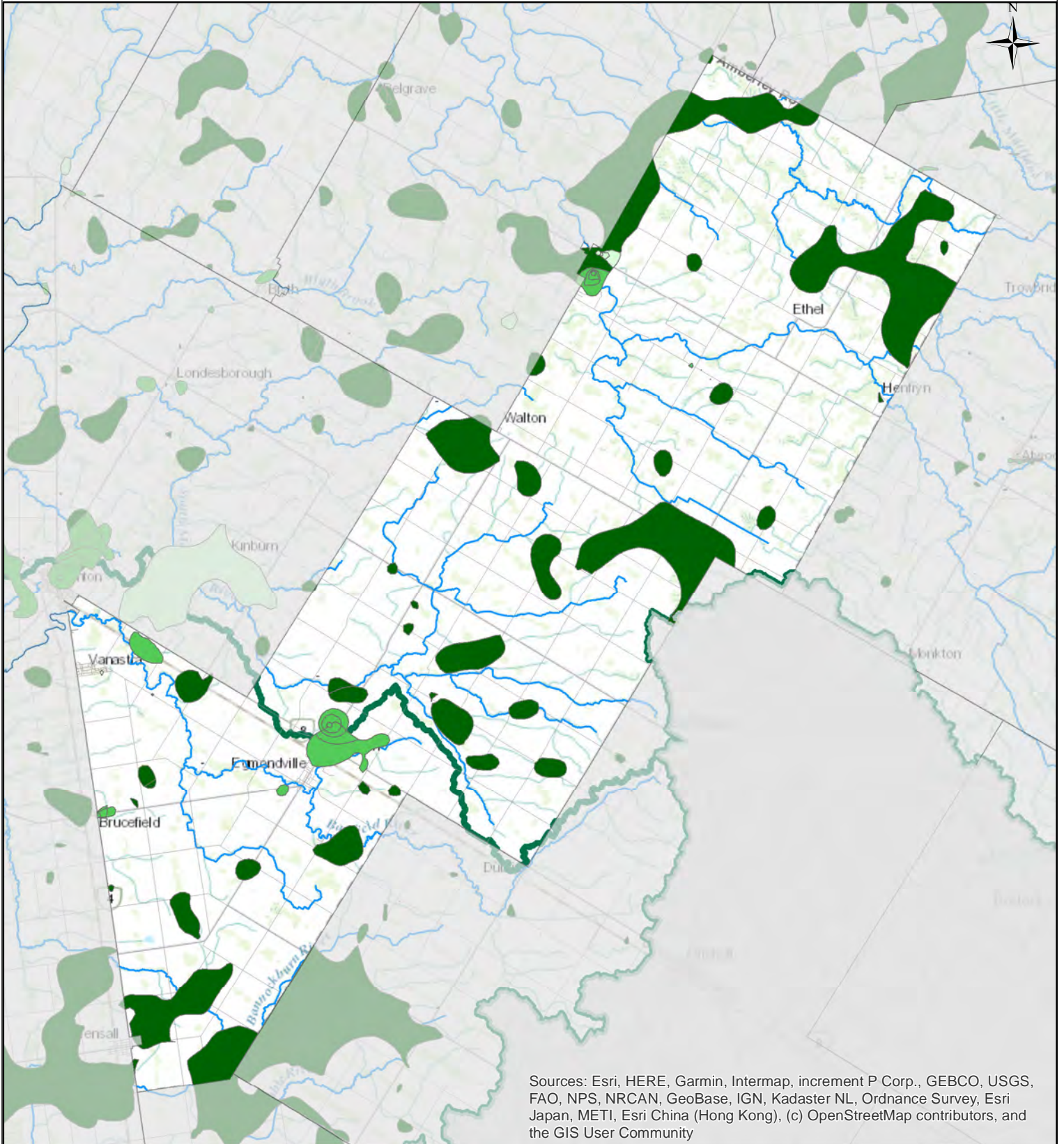
Huron East - HE.IS

Impervious Percentage Class

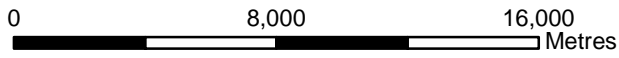
- High (>30%)
- Moderate (8% - 29%)
- Moderate Low (6% - 8%)
- Low (1% - 5%)
- Very Low (<1%)

- Roads
- Watercourse
- ABMV Boundary





Sources: Esri, HERE, Garmin, Intermap, increment P Corp., GEBCO, USGS, FAO, NPS, NRCAN, GeoBase, IGN, Kadaster NL, Ordnance Survey, Esri Japan, METI, Esri China (Hong Kong), (c) OpenStreetMap contributors, and the GIS User Community



Huron East - HE.ML

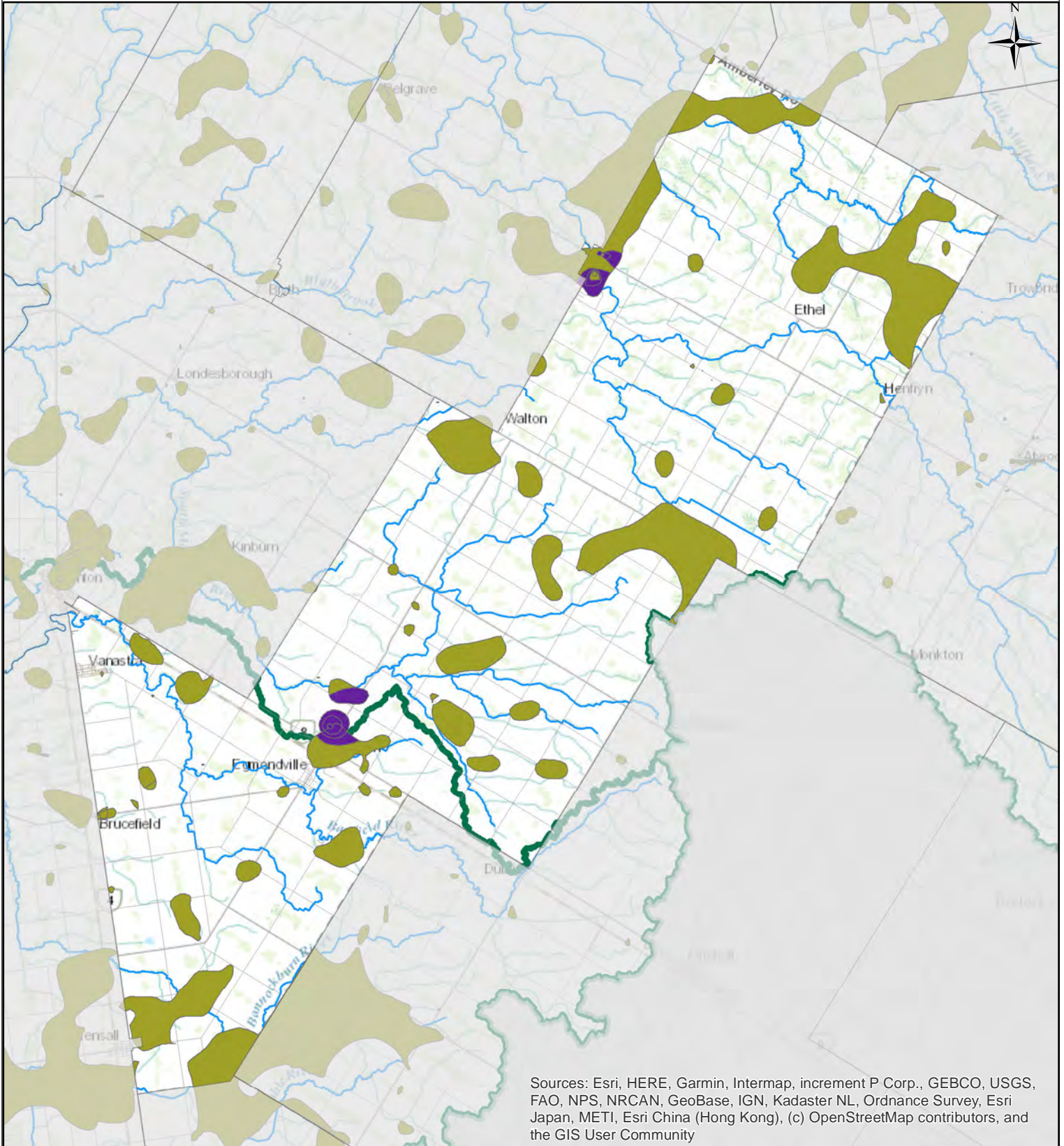
Managed Land Percentage

- <40%
- 40%-80%
- >80%

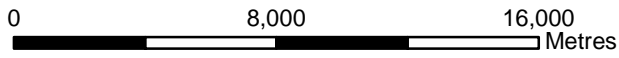
- Roads
- Watercourse
- ABMV Boundary



ABMV Source Protection Services
Copyright: 2022
Coordinate System: NAD 1983 UTM Zone 17N
Document Path: C:\Users\DWSPGIS\Documents\ArcGIS\AR_Mun_ML.mxd



Sources: Esri, HERE, Garmin, Intermap, increment P Corp., GEBCO, USGS, FAO, NPS, NRCAN, GeoBase, IGN, Kadaster NL, Ordnance Survey, Esri Japan, METI, Esri China (Hong Kong), (c) OpenStreetMap contributors, and the GIS User Community

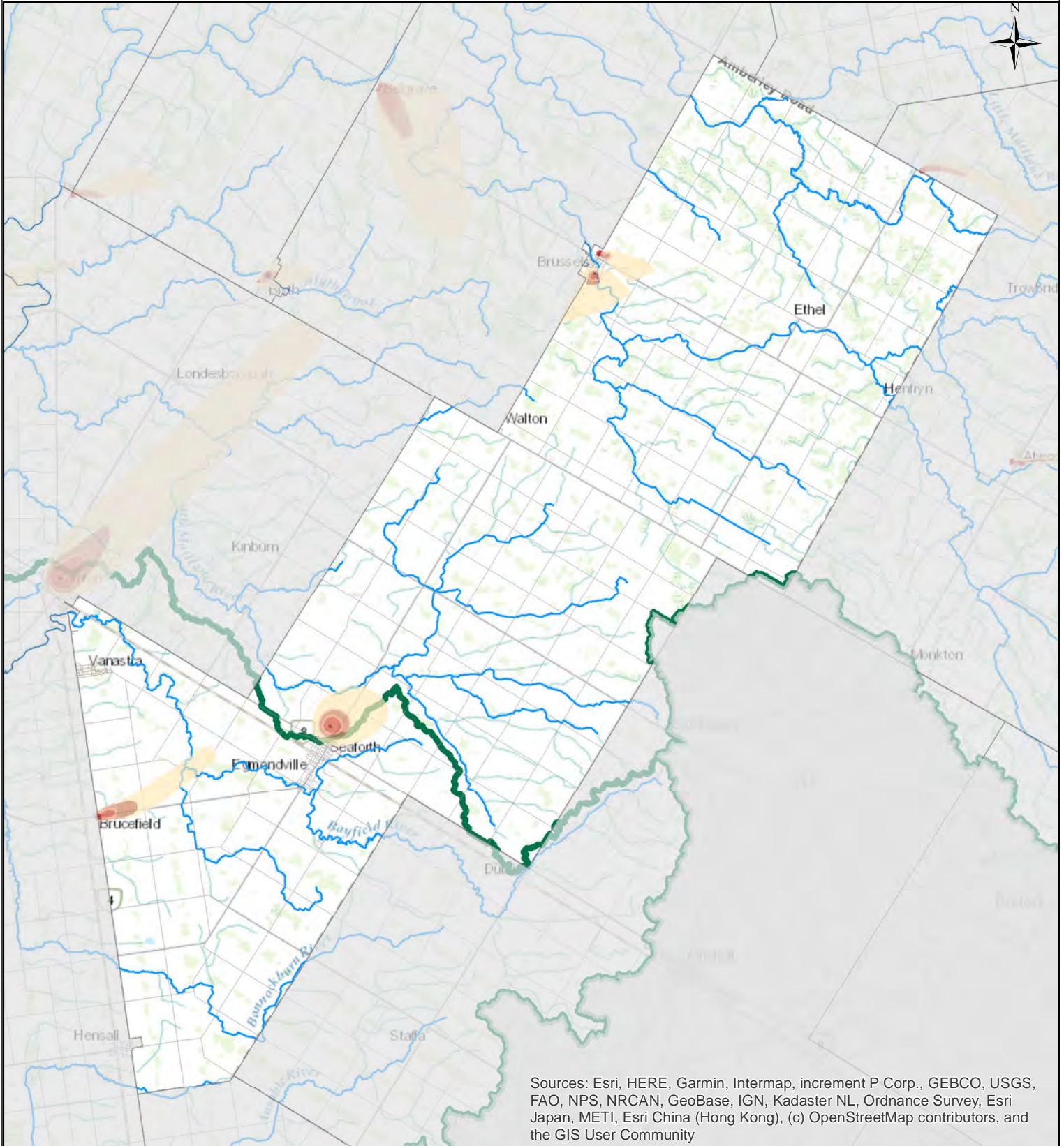


ABMV Source Protection Services
Copyright: 2022
Coordinate System: NAD 1983 UTM Zone 17N
Document Path: C:\Users\DWSPGIS\Documents\ArcGIS\AR_Mun_LD.mxd


**Huron East - HE.LD
Livestock Density (NU)**

- >1 NU
- 0.5-1.0 NU
- <0.5 NU

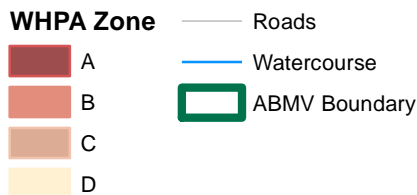
- Roads
- Watercourse
- ABMV Boundary



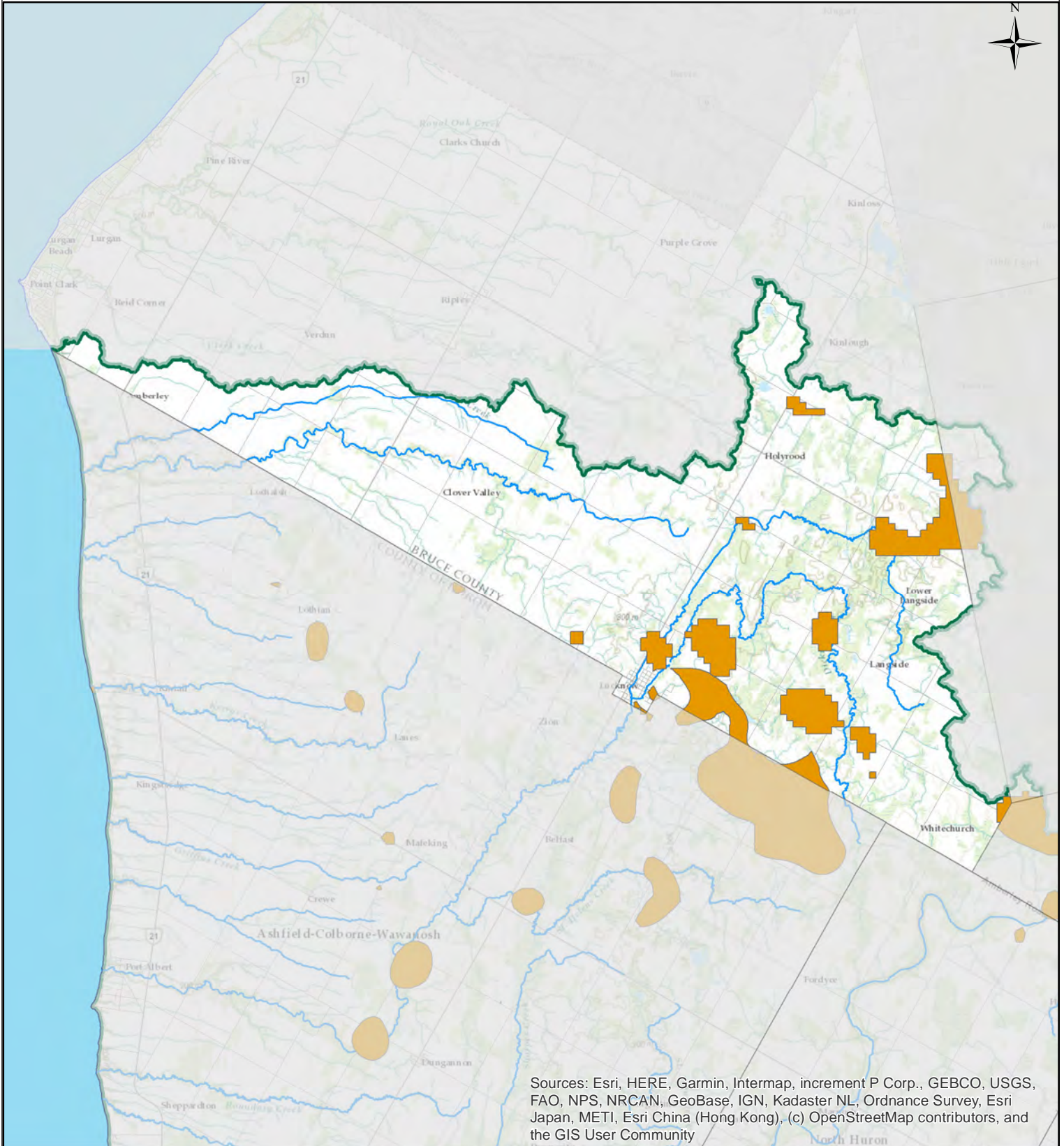
Sources: Esri, HERE, Garmin, Intermap, increment P Corp., GEBCO, USGS, FAO, NPS, NRCAN, GeoBase, IGN, Kadaster NL, Ordnance Survey, Esri Japan, METI, Esri China (Hong Kong), (c) OpenStreetMap contributors, and the GIS User Community



Huron East - HE.WHPA



Ausable Bayfield
Maitland Valley
Source Protection Region



Sources: Esri, HERE, Garmin, Intermap, increment P Corp., GEBCO, USGS, FAO, NPS, NRCAN, GeoBase, IGN, Kadaster NL, Ordnance Survey, Esri Japan, METI, Esri China (Hong Kong), (c) OpenStreetMap contributors, and the GIS User Community

0 6,250 12,500 Metres

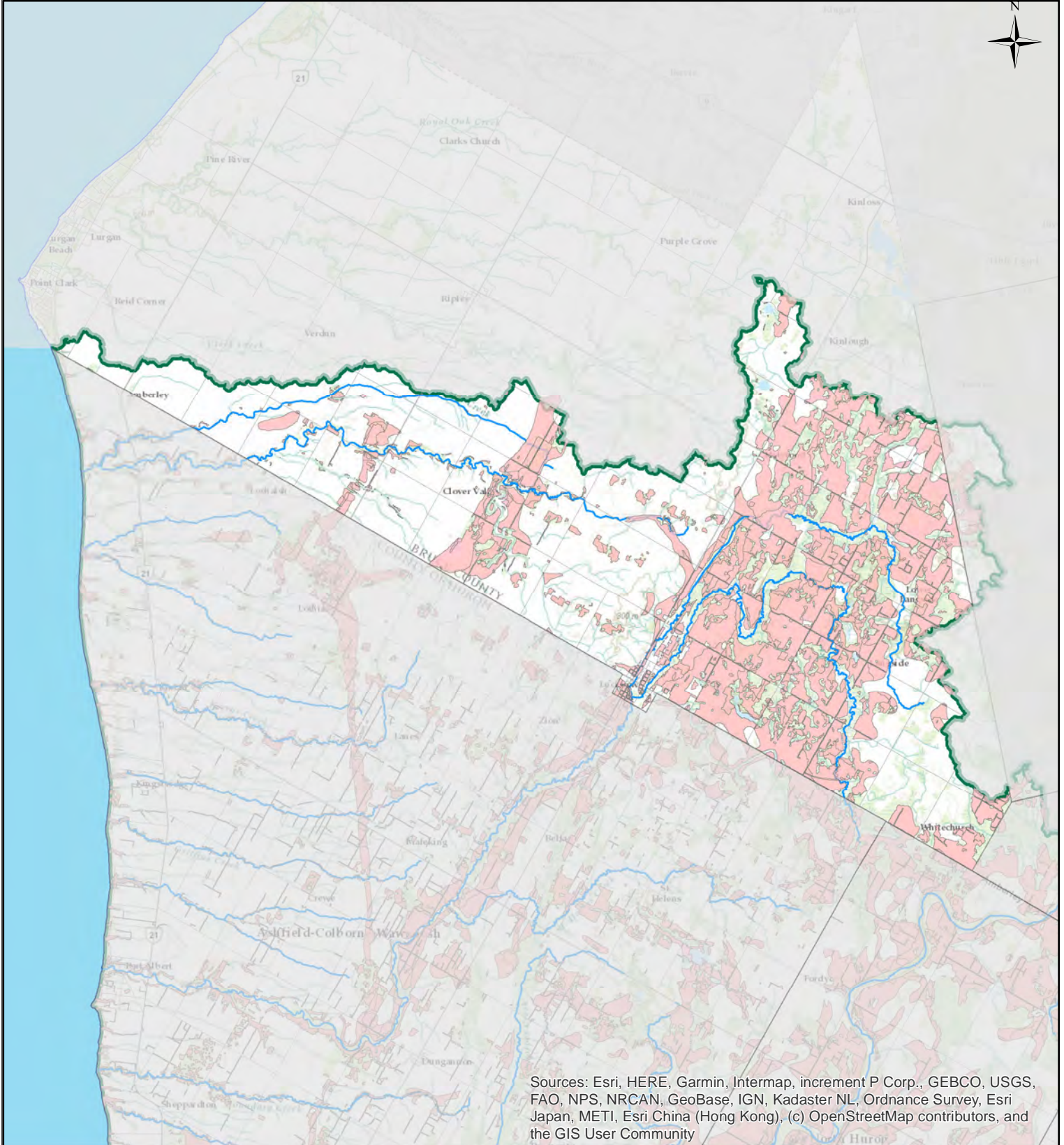
Huron - Kinloss - HK.HVA

- ABMV Boundary
- HVA
- Roads
- Watercourse


DRINKING WATER
SOURCE PROTECTION
Our Actions Matter

Ausable Bayfield
Maitland Valley
Source Protection Region

ABMV Source Protection Services
Copyright: 2022
Coordinate System: NAD 1983 UTM Zone 17N
Document Path: C:\Users\DWSPGIS\Documents\ArcGIS\AR_Mun_HVA.mxd



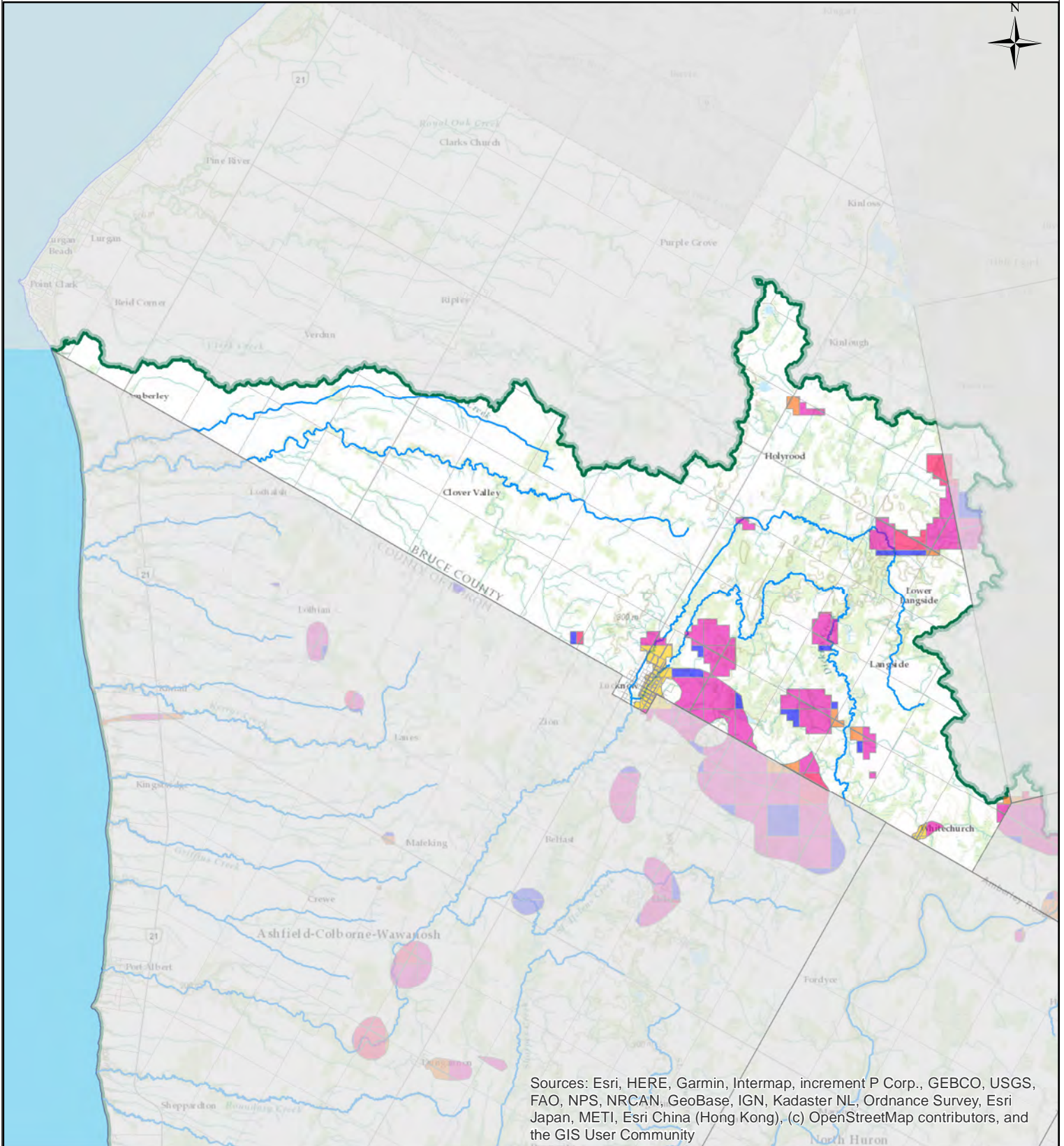
Sources: Esri, HERE, Garmin, Intermap, increment P Corp., GEBCO, USGS, FAO, NPS, NRCAN, GeoBase, IGN, Kadaster NL, Ordnance Survey, Esri Japan, METI, Esri China (Hong Kong), (c) OpenStreetMap contributors, and the GIS User Community



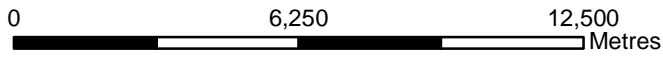
Huron - Kinloss - HK.SGRA

- ABMV Boundary
- SGRA
- Roads
- Watercourse






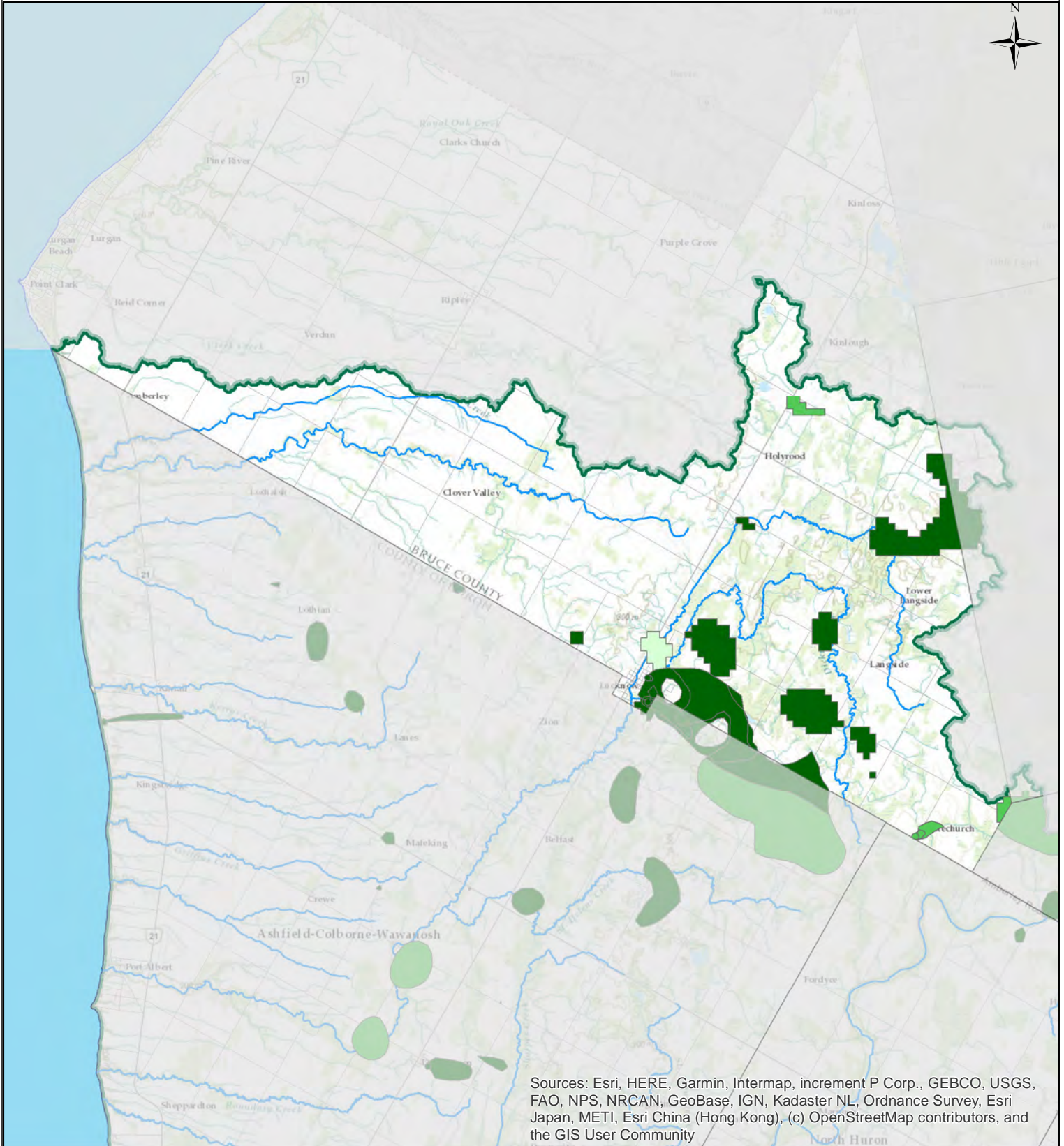
Sources: Esri, HERE, Garmin, Intermap, increment P Corp., GEBCO, USGS, FAO, NPS, NRCAN, GeoBase, IGN, Kadaster NL, Ordnance Survey, Esri Japan, METI, Esri China (Hong Kong), (c) OpenStreetMap contributors, and the GIS User Community



ABMV Source Protection Services
Copyright: 2022
Coordinate System: NAD 1983 UTM Zone 17N
Document Path: C:\Users\DWSPGIS\Documents\ArcGIS\AR_Mun_IS.mxd

Huron - Kinloss - HK.IS

High (>30%)	Roads
Moderate (8% - 29%)	Watercourse
Moderate Low (6% - 8%)	ABMV Boundary
Low (1% - 5%)	
Very Low (<1%)	



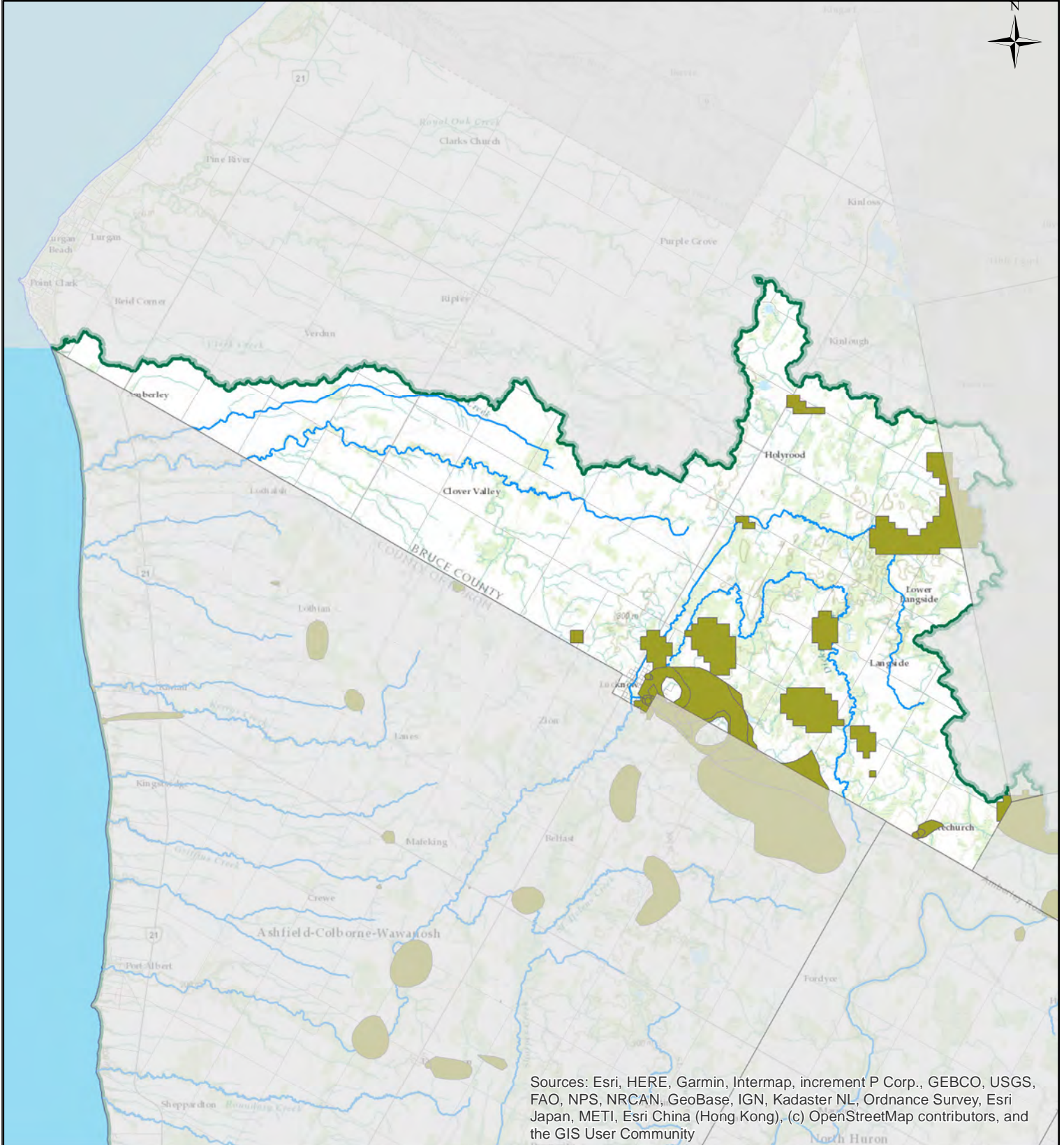
Huron - Kinloss - HK.ML

Managed Land Percentage

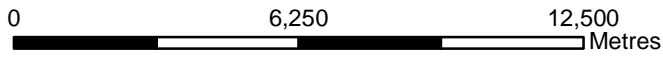
- <40%
- 40%-80%
- >80%

- Roads
- Watercourse
- ABMV Boundary





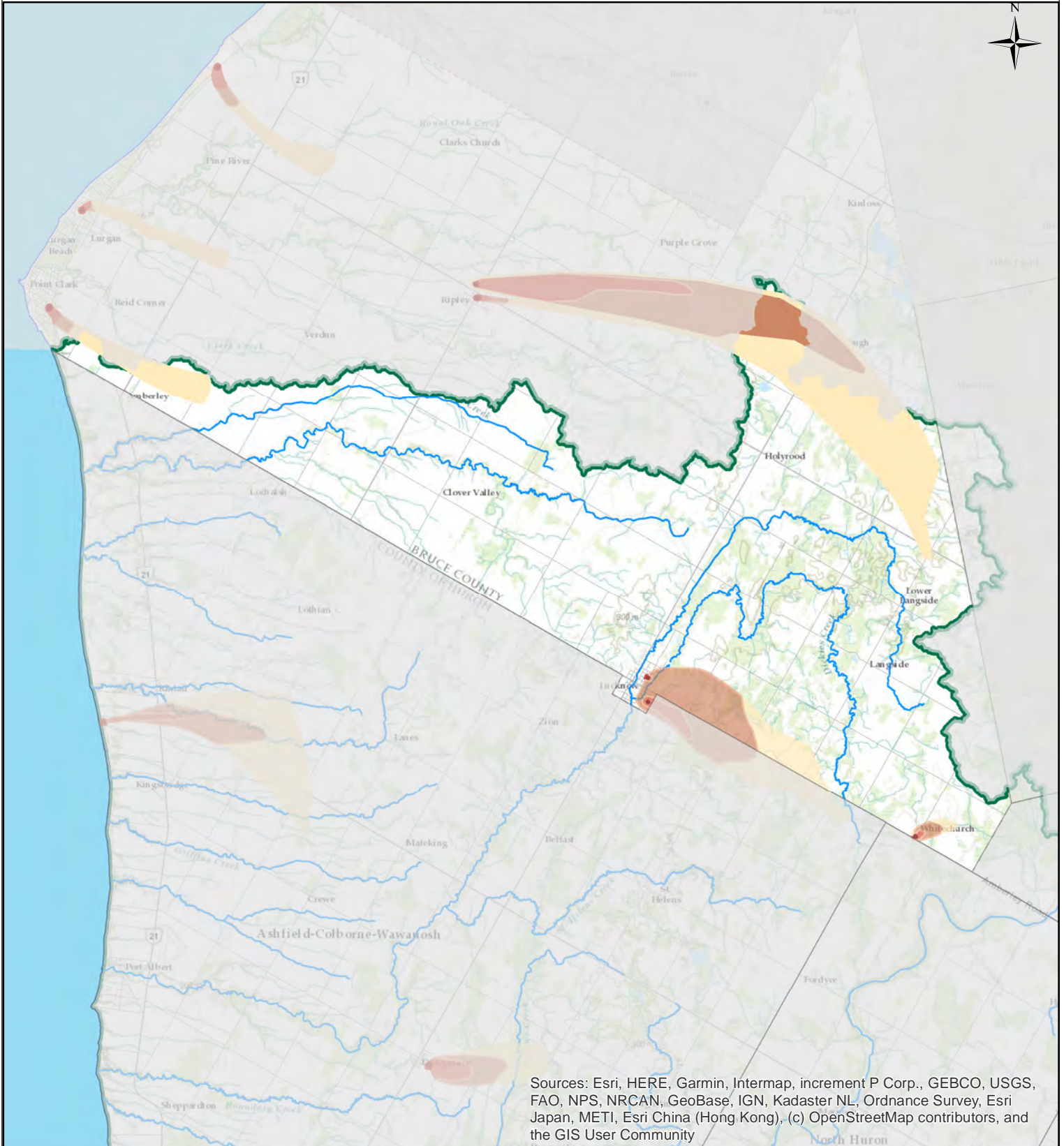
Sources: Esri, HERE, Garmin, Intermap, increment P Corp., GEBCO, USGS, FAO, NPS, NRCAN, GeoBase, IGN, Kadaster NL, Ordnance Survey, Esri Japan, METI, Esri China (Hong Kong), (c) OpenStreetMap contributors, and the GIS User Community



ABMV Source Protection Services
Copyright: 2022
Coordinate System: NAD 1983 UTM Zone 17N
Document Path: C:\Users\DWSPGIS\Documents\ArcGIS\AR_Mun_LD.mxd

Huron - Kinloss - HK.LD

- Livestock Density (NU)**
- >1 NU
 - 0.5-1.0 NU
 - <0.5 NU
- Roads
 - Watercourse
 - ABMV Boundary



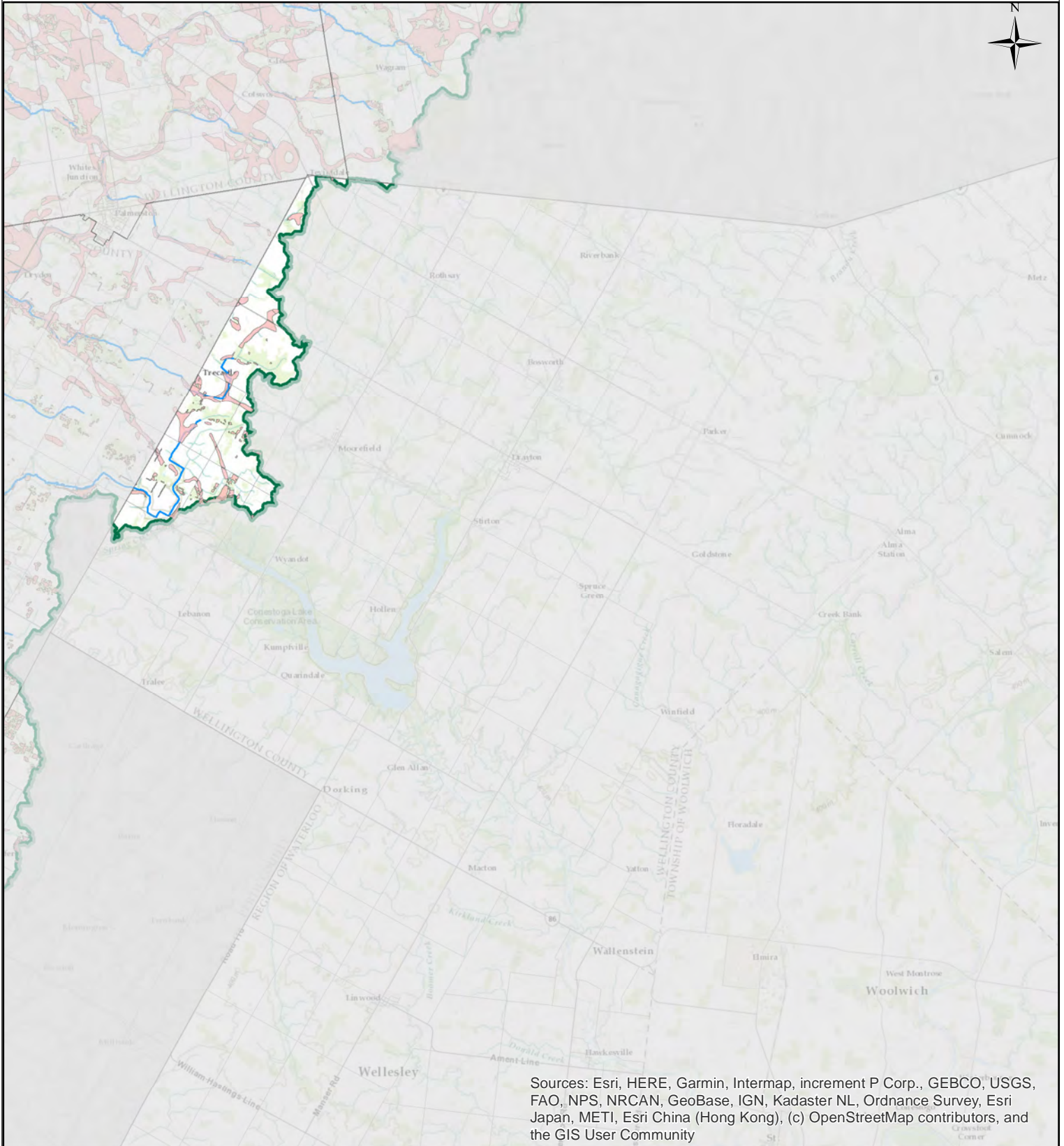
0 6,250 12,500 Metres

Huron - Kinloss - HK.WHPA


- | | |
|---|--|
| WHPA Zone | — Roads |
| A | Watercourse |
| B | ABMV Boundary |
| C | |
| D | |



ABMV Source Protection Services
Copyright: 2022
Coordinate System: NAD 1983 UTM Zone 17N
Document Path: C:\Users\DWSPGIS\Documents\ArcGIS\AR_Mun_WHPA.mxd



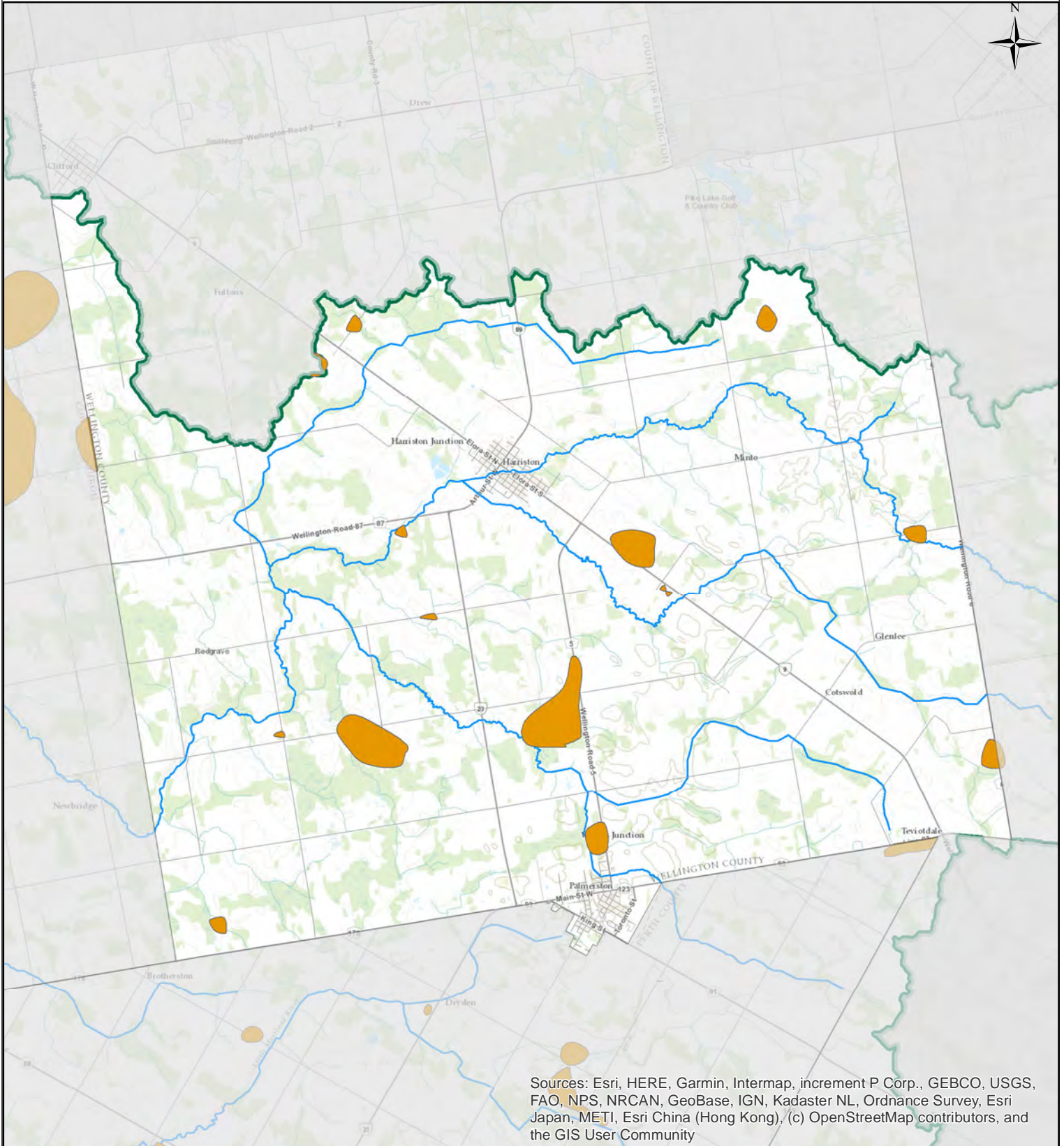
Sources: Esri, HERE, Garmin, Intermap, increment P Corp., GEBCO, USGS, FAO, NPS, NRCAN, GeoBase, IGN, Kadaster NL, Ordnance Survey, Esri Japan, METI, Esri China (Hong Kong), (c) OpenStreetMap contributors, and the GIS User Community




Mapleton - MP.SGRA

- ABMV Boundary
- SGRA
- Roads
- Watercourse






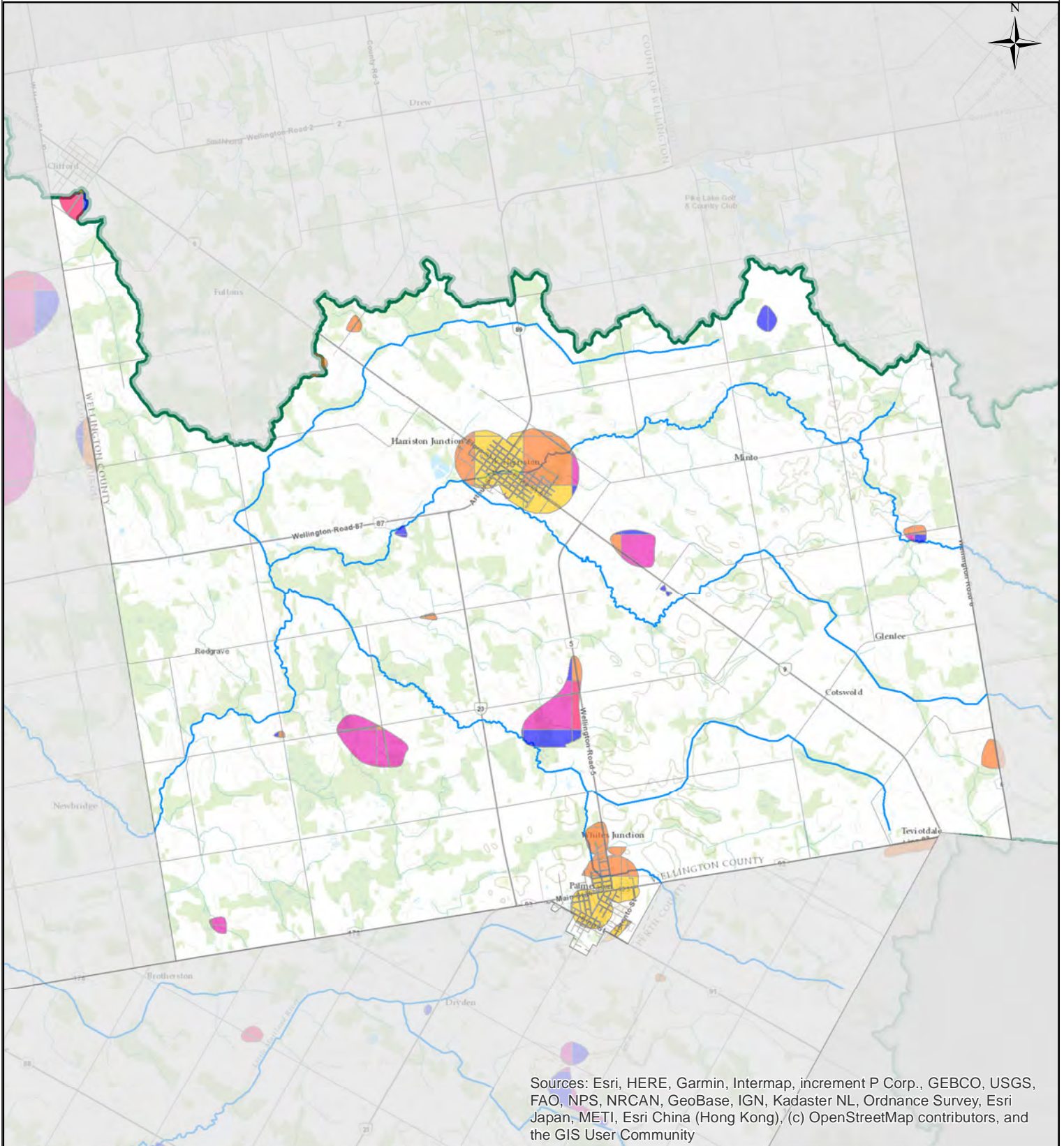
Sources: Esri, HERE, Garmin, Intermap, increment P Corp., GEBCO, USGS, FAO, NPS, NRCAN, GeoBase, IGN, Kadaster NL, Ordnance Survey, Esri Japan, METI, Esri China (Hong Kong), (c) OpenStreetMap contributors, and the GIS User Community



Minto - MN.HVA

-  ABMV Boundary
-  HVA
-  Roads
-  Watercourse





Sources: Esri, HERE, Garmin, Intermap, increment P Corp., GEBCO, USGS, FAO, NPS, NRCAN, GeoBase, IGN, Kadaster NL, Ordnance Survey, Esri Japan, METI, Esri China (Hong Kong), (c) OpenStreetMap contributors, and the GIS User Community

0 4,200 8,400 Metres

Minto - MN.IS

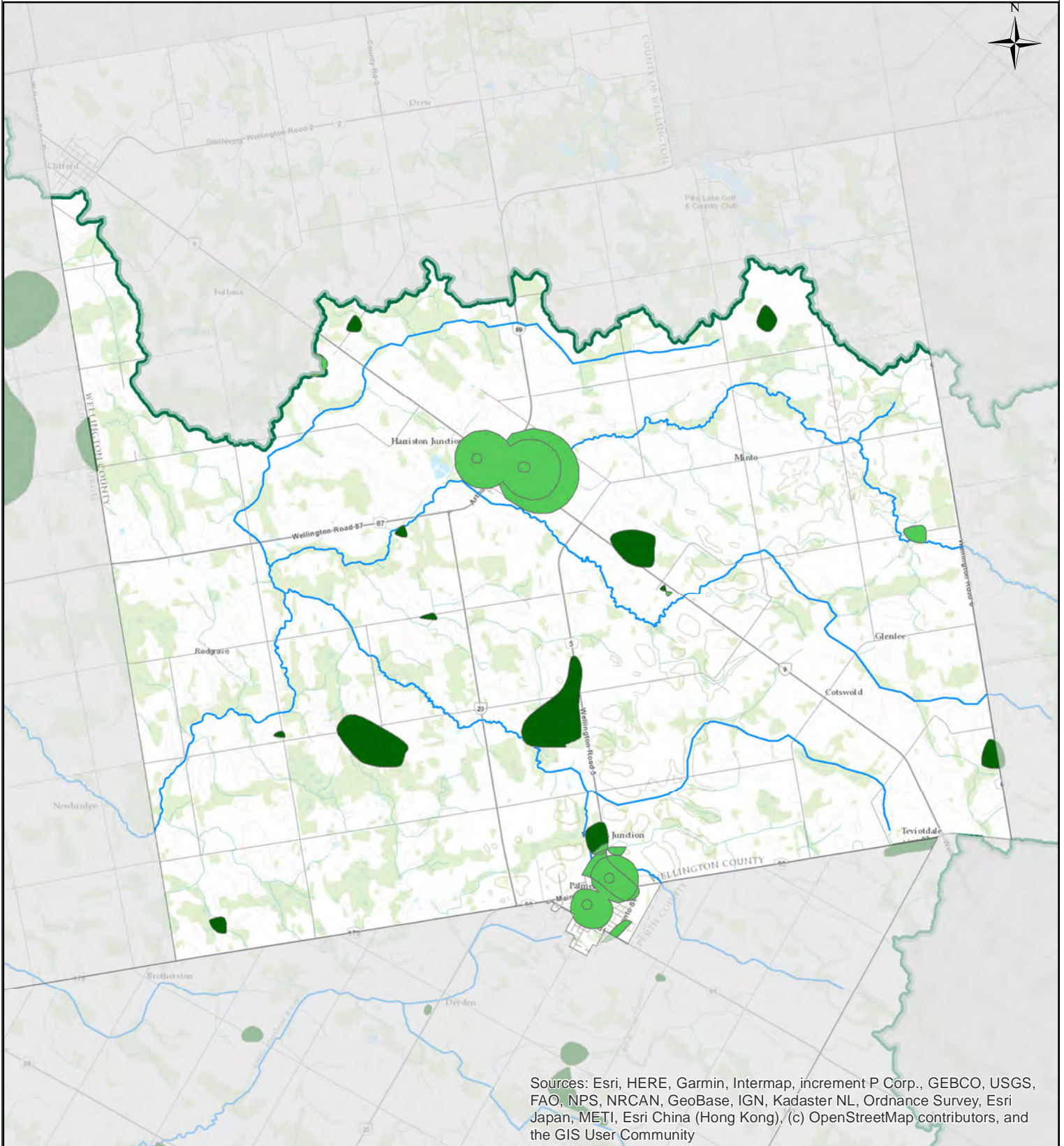
Impervious Percentage Class

- High (>30%)
- Moderate (8% - 29%)
- Moderate Low (6% - 8%)
- Low (1% - 5%)
- Very Low (<1%)

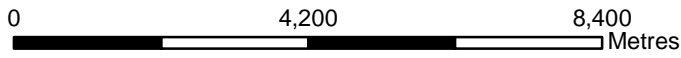
- Roads
- Watercourse
- ABMV Boundary



ABMV Source Protection Services
Copyright: 2022
Coordinate System: NAD 1983 UTM Zone 17N
Document Path: C:\Users\DWSPGIS\Documents\ArcGIS\AR_Mun_IS.mxd



Sources: Esri, HERE, Garmin, Intermap, increment P Corp., GEBCO, USGS, FAO, NPS, NRCAN, GeoBase, IGN, Kadaster NL, Ordnance Survey, Esri Japan, METI, Esri China (Hong Kong), (c) OpenStreetMap contributors, and the GIS User Community



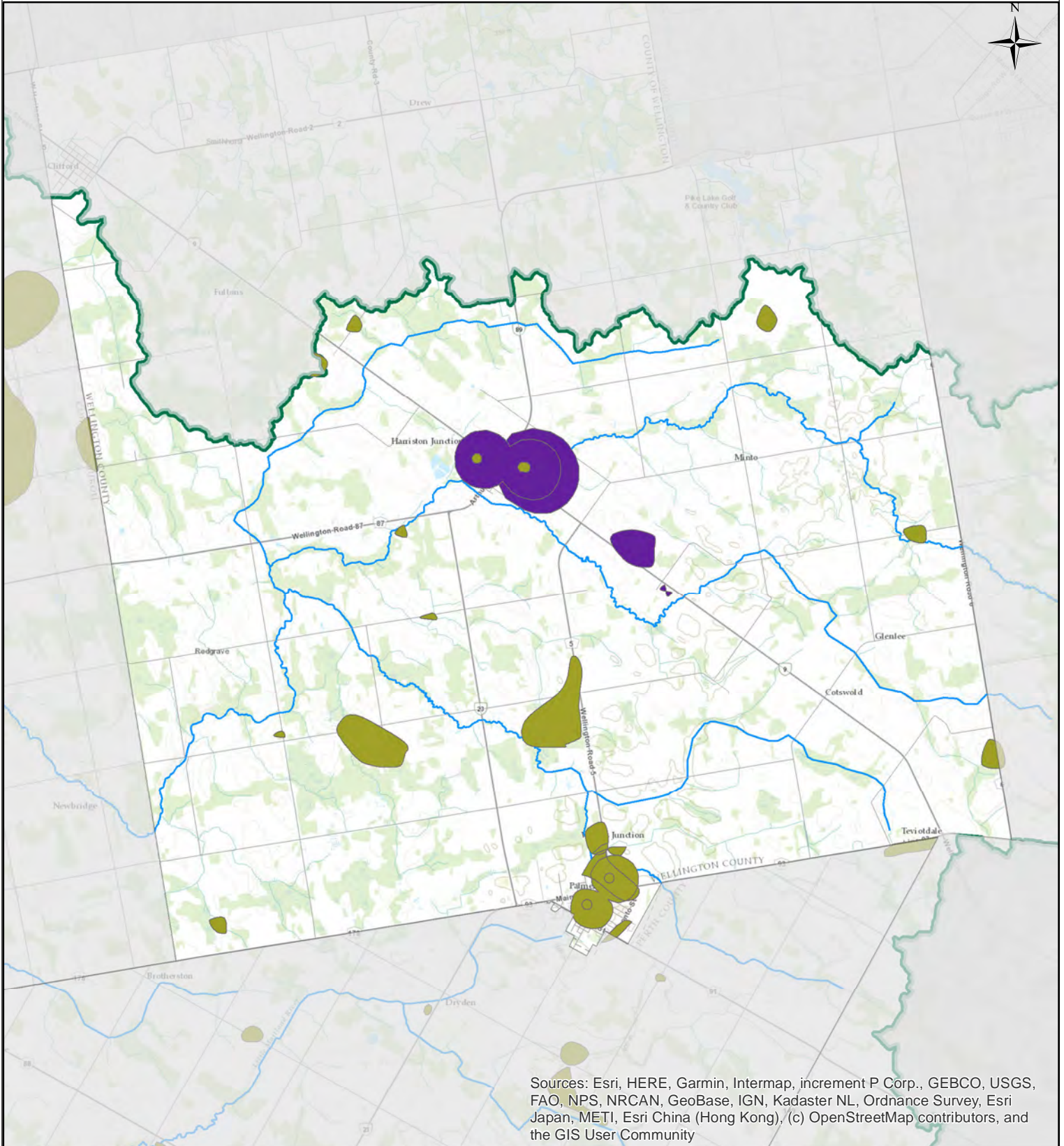
Minto - MN.ML

Managed Land Percentage

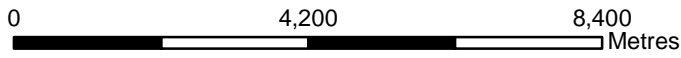
- <40%
- 40%-80%
- >80%

- Roads
- Watercourse
- ABMV Boundary





Sources: Esri, HERE, Garmin, Intermap, increment P Corp., GEBCO, USGS, FAO, NPS, NRCAN, GeoBase, IGN, Kadaster NL, Ordnance Survey, Esri Japan, METI, Esri China (Hong Kong), (c) OpenStreetMap contributors, and the GIS User Community



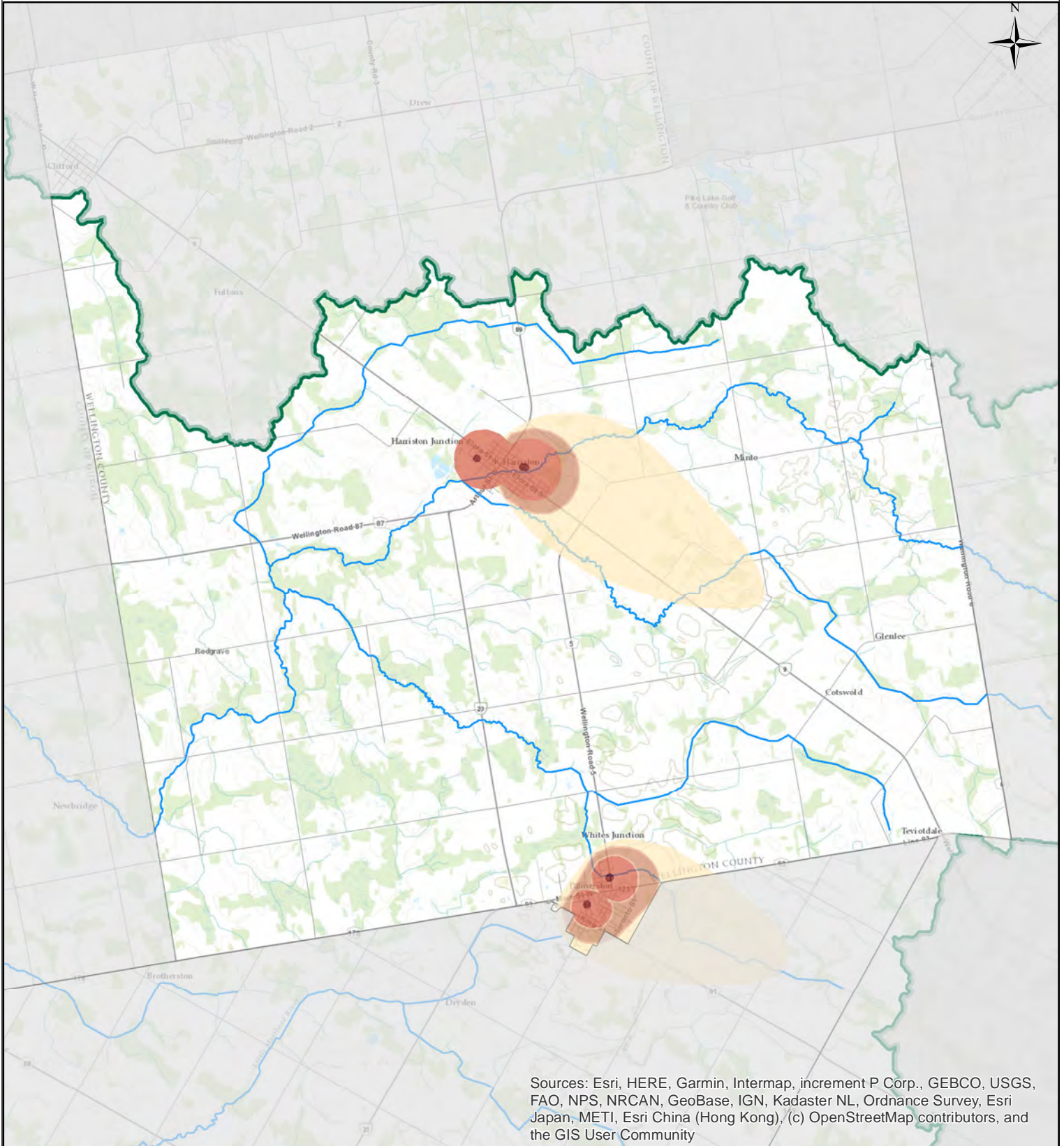
Minto - MN.LD

Livestock Density (NU)

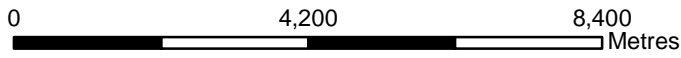
- >1 NU
- 0.5-1.0 NU
- <0.5 NU

- Roads
- Watercourse
- ABMV Boundary

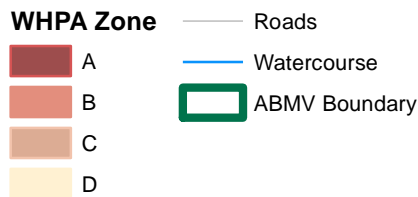


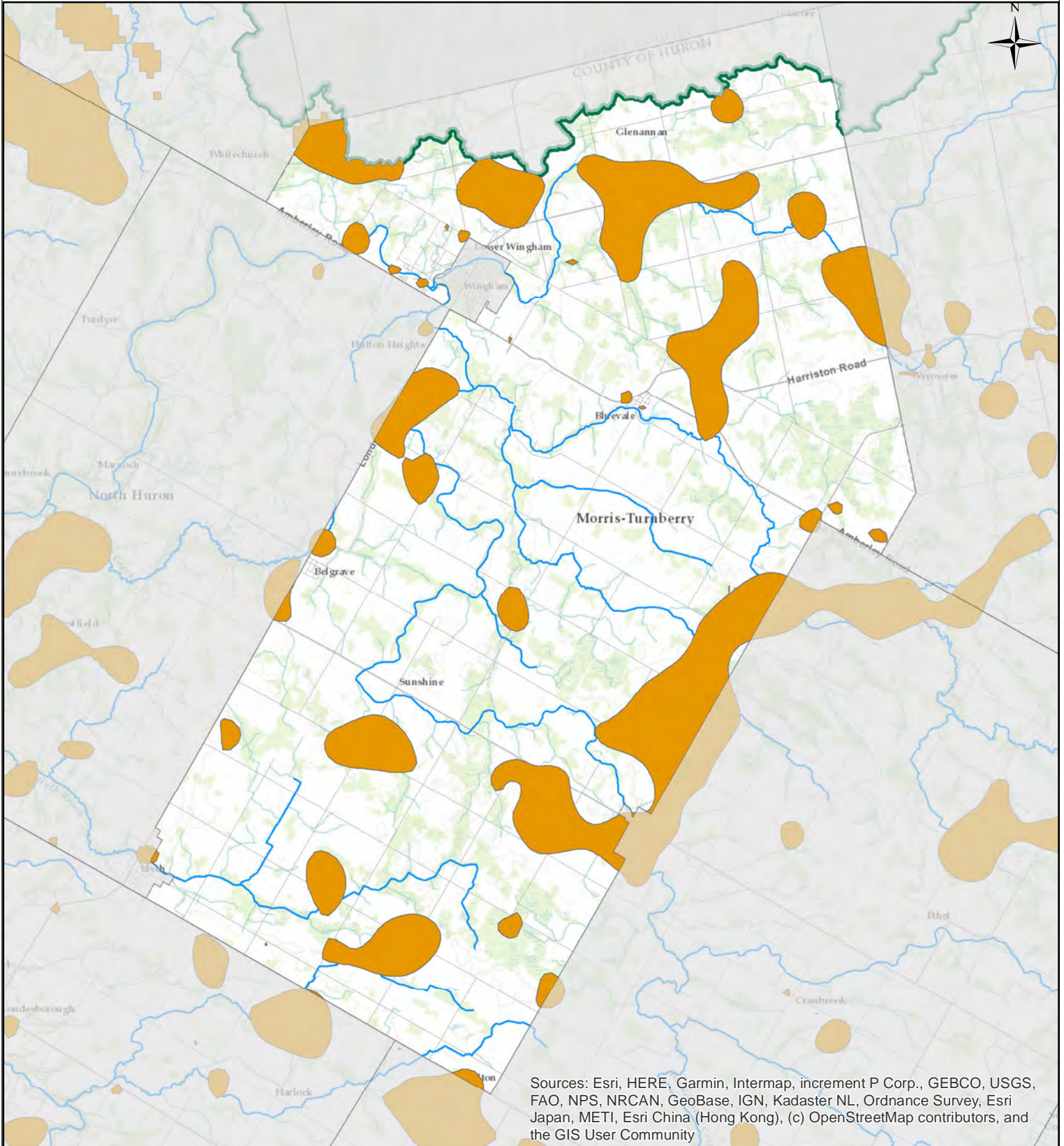


Sources: Esri, HERE, Garmin, Intermap, increment P Corp., GEBCO, USGS, FAO, NPS, NRCAN, GeoBase, IGN, Kadaster NL, Ordnance Survey, Esri Japan, METI, Esri China (Hong Kong), (c) OpenStreetMap contributors, and the GIS User Community







Minto - MN.WHPA





0 5,500 11,000
Metres

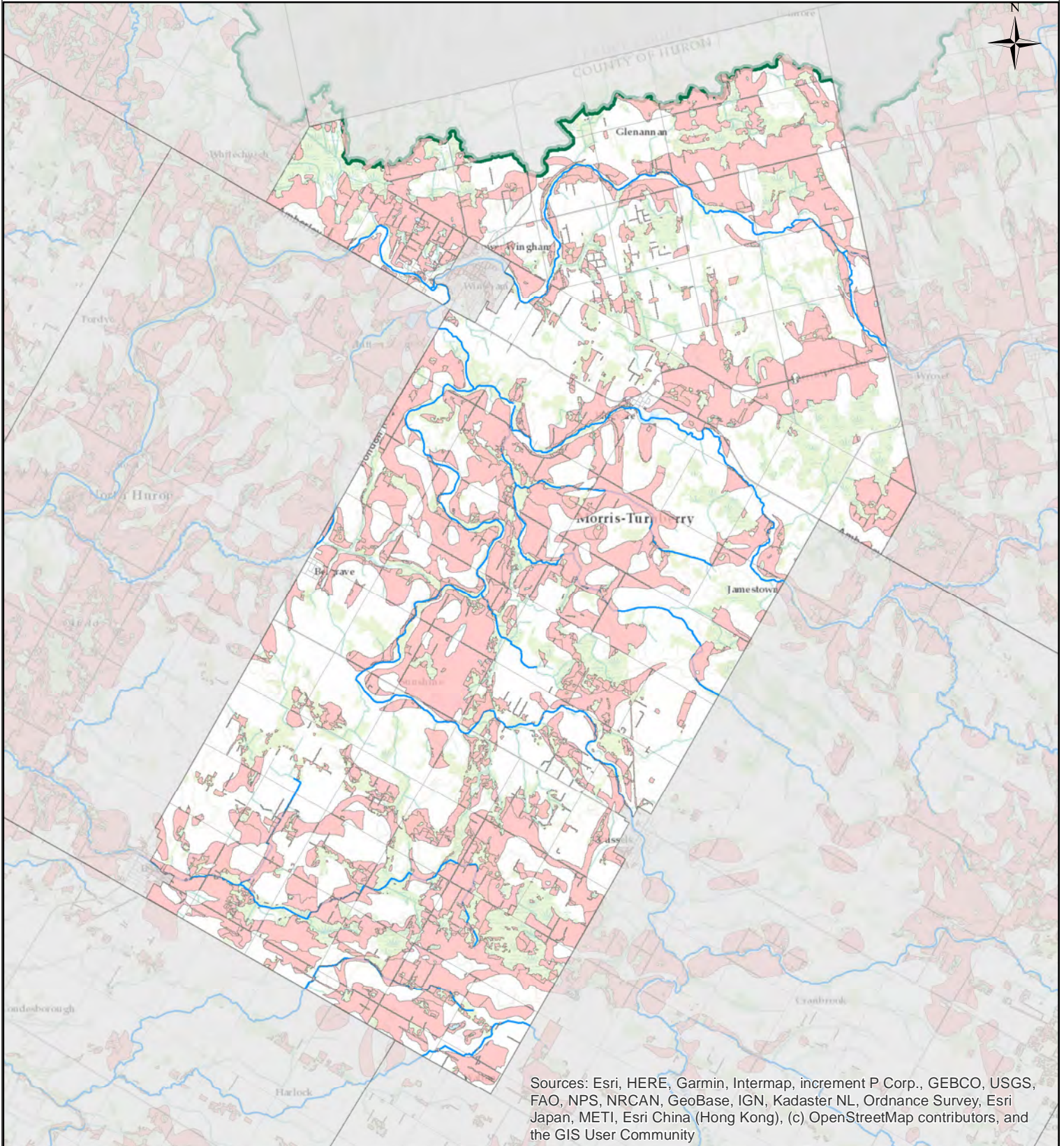
Morris -Turnberry - MT.HVA

-  ABMV Boundary
-  HVA
-  Roads
-  Watercourse


DRINKING WATER
SOURCE PROTECTION
Our Actions Matter

Ausable Bayfield
Maitland Valley
Source Protection Region

ABMV Source Protection Services
Copyright: 2022
Coordinate System: NAD 1983 UTM Zone 17N
Document Path: C:\Users\DWSPGIS\Documents\ArcGIS\AR_Mun_HVA.mxd



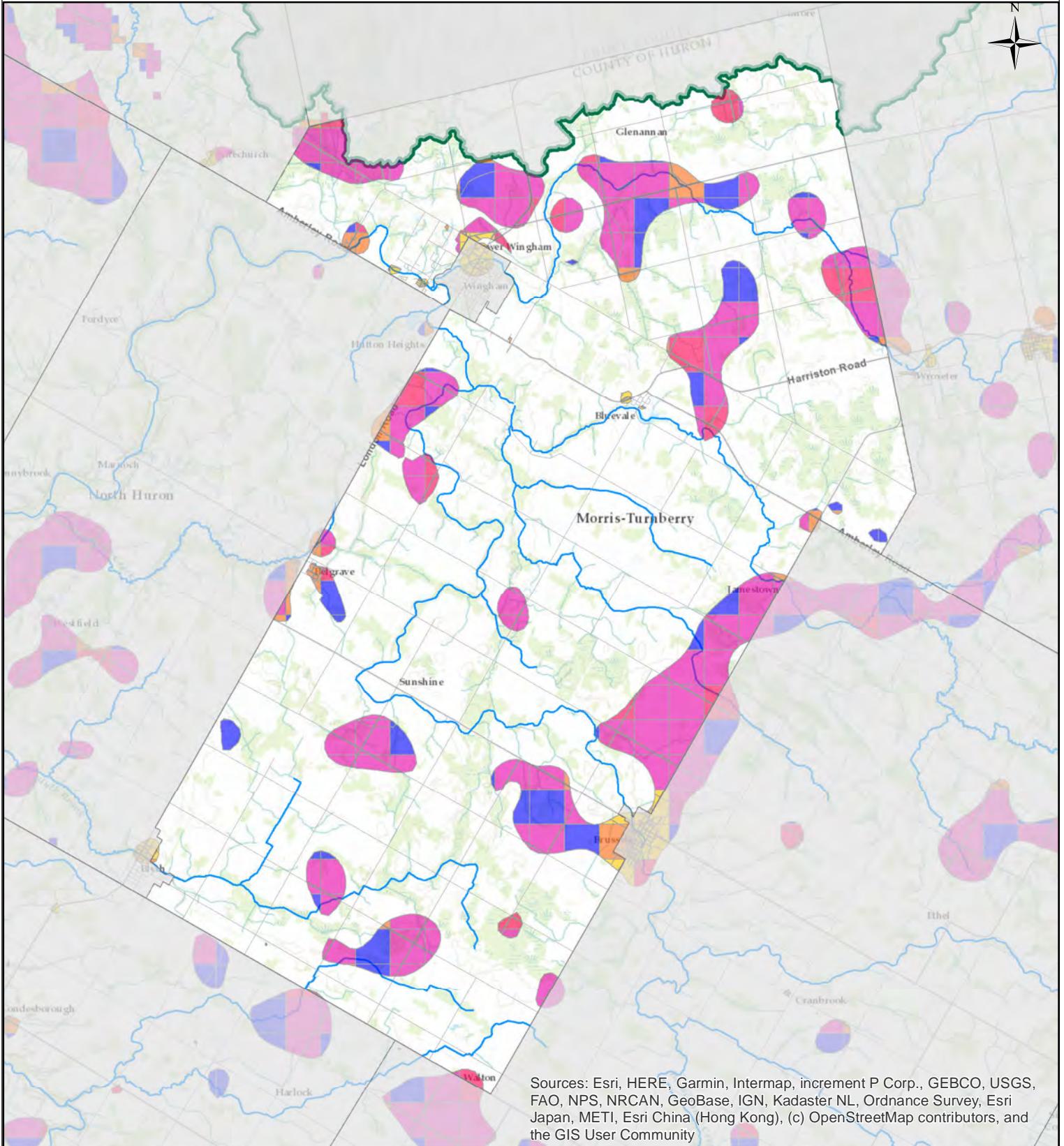
Sources: Esri, HERE, Garmin, Intermap, increment P Corp., GEBCO, USGS, FAO, NPS, NRCAN, GeoBase, IGN, Kadaster NL, Ordnance Survey, Esri Japan, METI, Esri China (Hong Kong), (c) OpenStreetMap contributors, and the GIS User Community



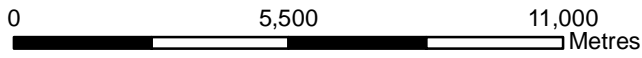
Morris -Turnberry - MT.SGRA

-  ABMV Boundary
-  SGRA
-  Roads
-  Watercourse





Sources: Esri, HERE, Garmin, Intermap, increment P Corp., GEBCO, USGS, FAO, NPS, NRCAN, GeoBase, IGN, Kadaster NL, Ordnance Survey, Esri Japan, METI, Esri China (Hong Kong), (c) OpenStreetMap contributors, and the GIS User Community

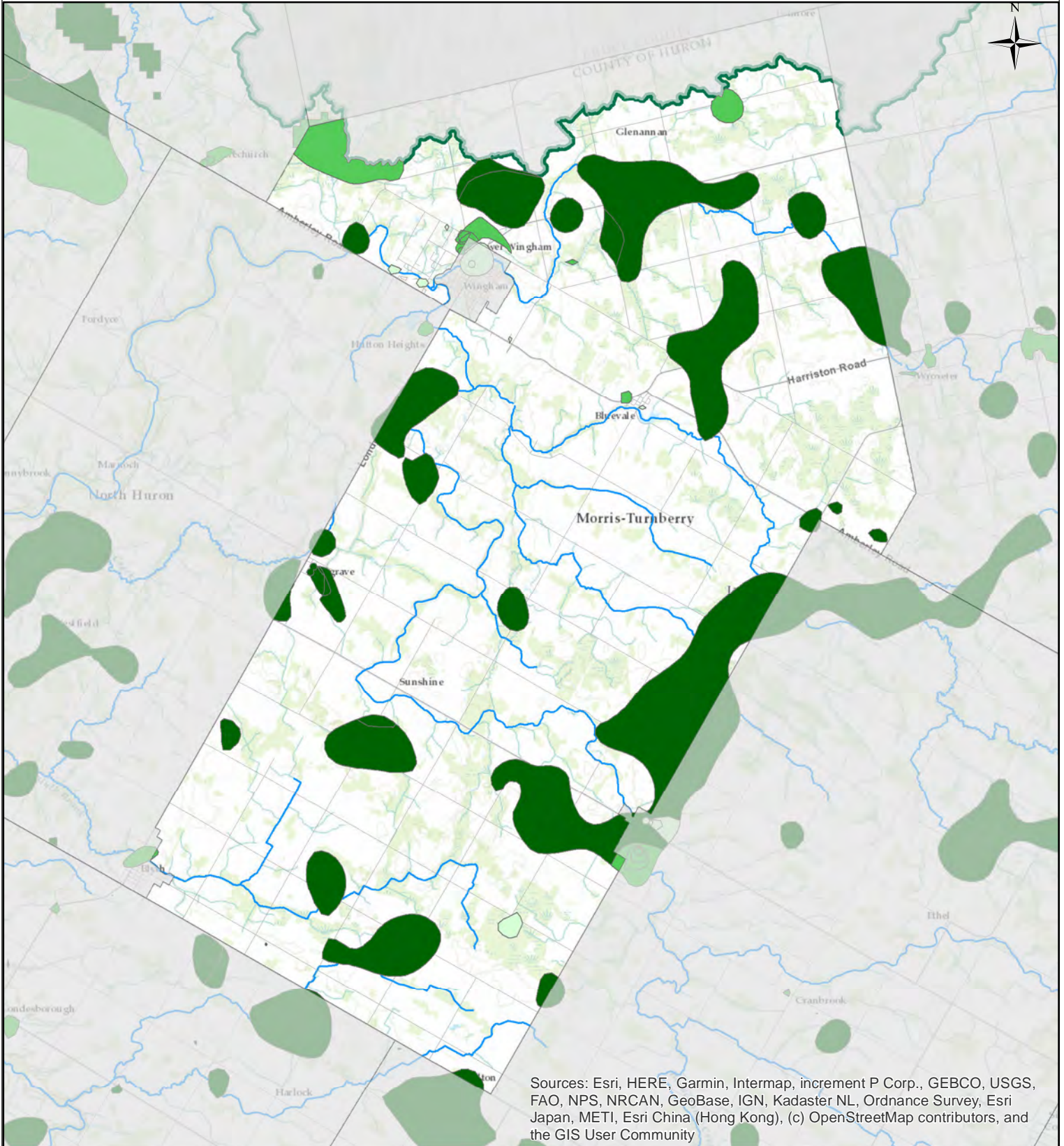


Ausable Bayfield
Maitland Valley
Source Protection Region


ABMV Source Protection Services
Copyright: 2022
Coordinate System: NAD 1983 UTM Zone 17N
Document Path: C:\Users\DWSPGIS\Documents\ArcGIS\AR_Mun_IS.mxd

Morris -Turnberry - MT.IS

- Impervious Percentage Class**
- High (>30%)
 - Moderate (8% - 29%)
 - Moderate Low (6% - 8%)
 - Low (1% - 5%)
 - Very Low (<1%)
- Roads
— Watercourse
— ABMV Boundary



Sources: Esri, HERE, Garmin, Intermap, increment P Corp., GEBCO, USGS, FAO, NPS, NRCAN, GeoBase, IGN, Kadaster NL, Ordnance Survey, Esri Japan, METI, Esri China (Hong Kong), (c) OpenStreetMap contributors, and the GIS User Community




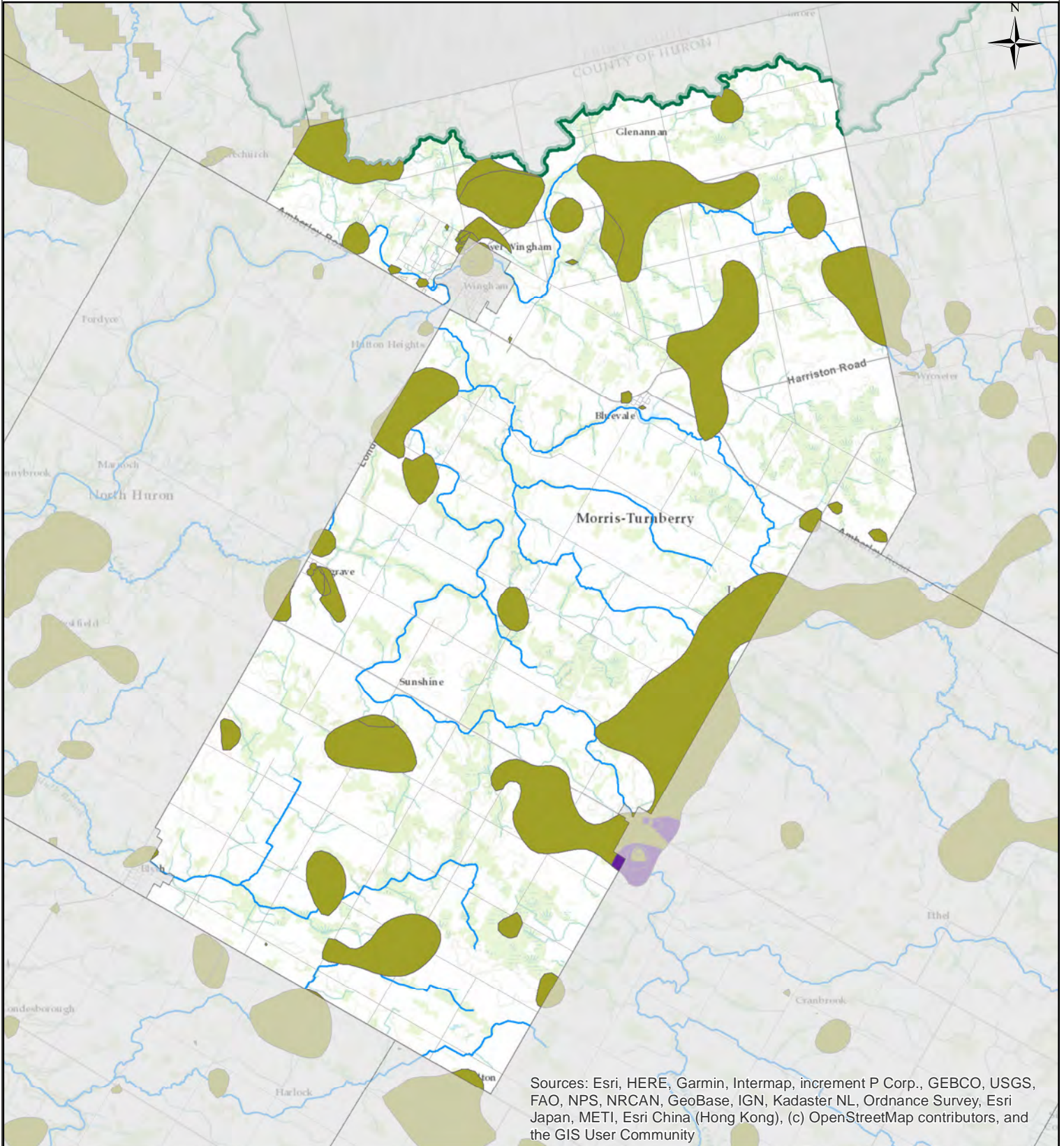
Morris -Turnberry - MT.ML

Managed Land Percentage

- <40%
- 40%-80%
- >80%

- Roads
- Watercourse
- ABMV Boundary





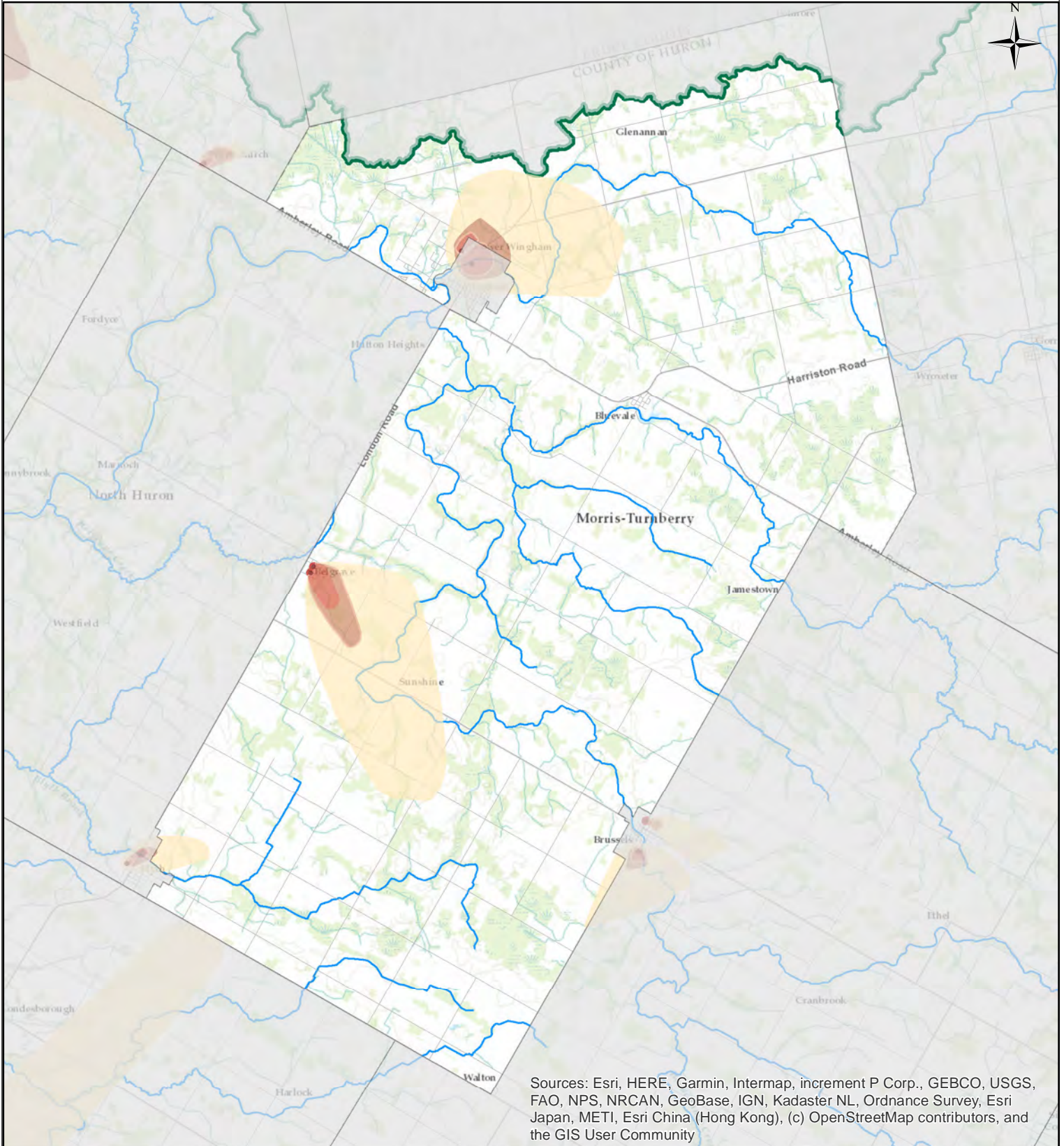
ABMV Source Protection Services
Copyright: 2022
Coordinate System: NAD 1983 UTM Zone 17N
Document Path: C:\Users\DWSPGIS\Documents\ArcGIS\AR_Mun_LD.mxd

Morris -Turnberry - MT.LD

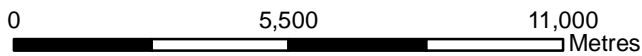
Livestock Density (NU)

- >1 NU
- 0.5-1.0 NU
- <0.5 NU

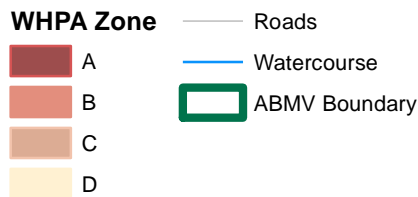
- Roads
- Watercourse
- ABMV Boundary

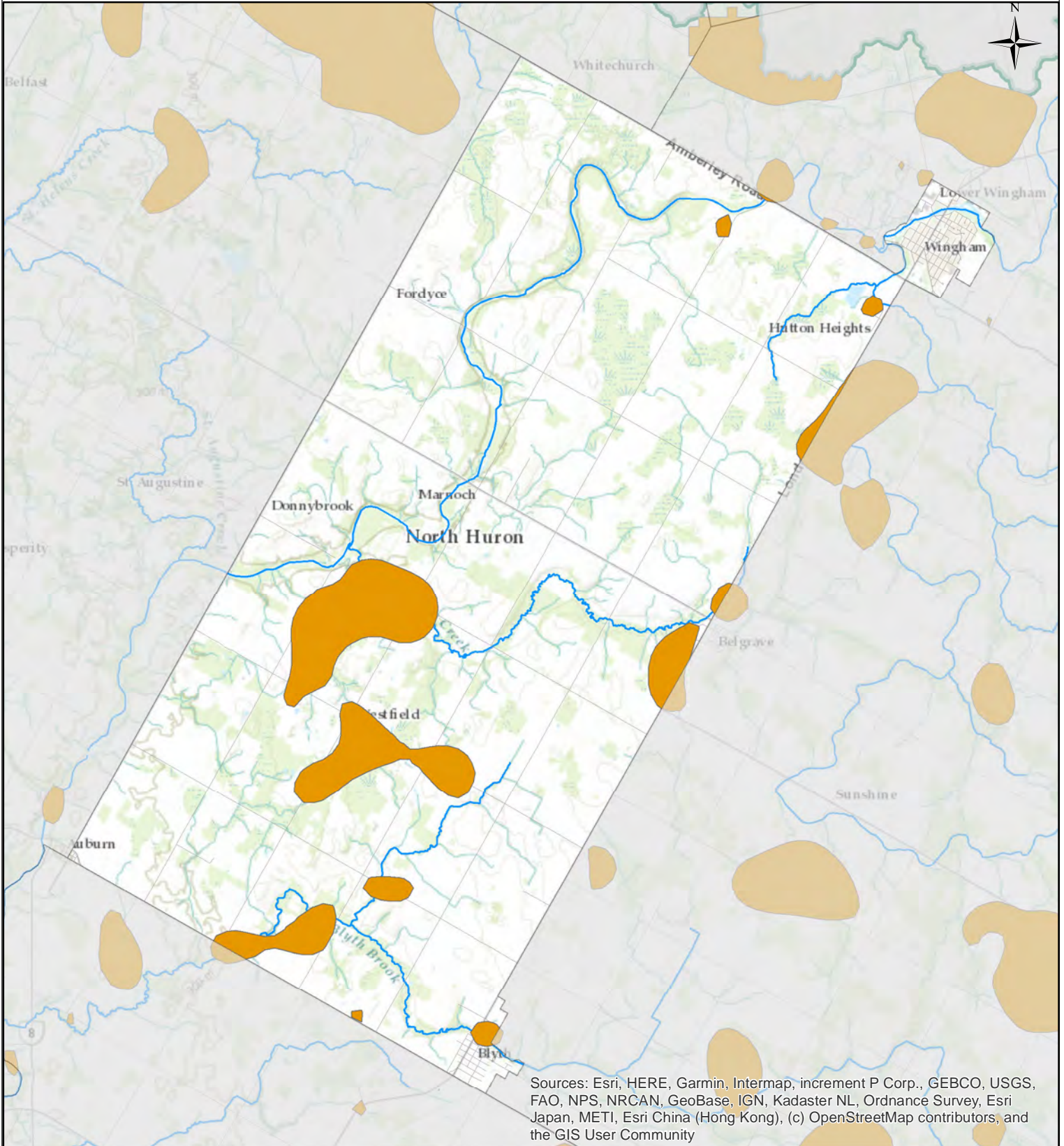


Sources: Esri, HERE, Garmin, Intermap, increment P Corp., GEBCO, USGS, FAO, NPS, NRCAN, GeoBase, IGN, Kadaster NL, Ordnance Survey, Esri Japan, METI, Esri China (Hong Kong), (c) OpenStreetMap contributors, and the GIS User Community

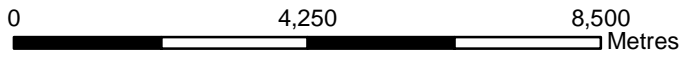


Morris -Turnberry - MT.WHPA





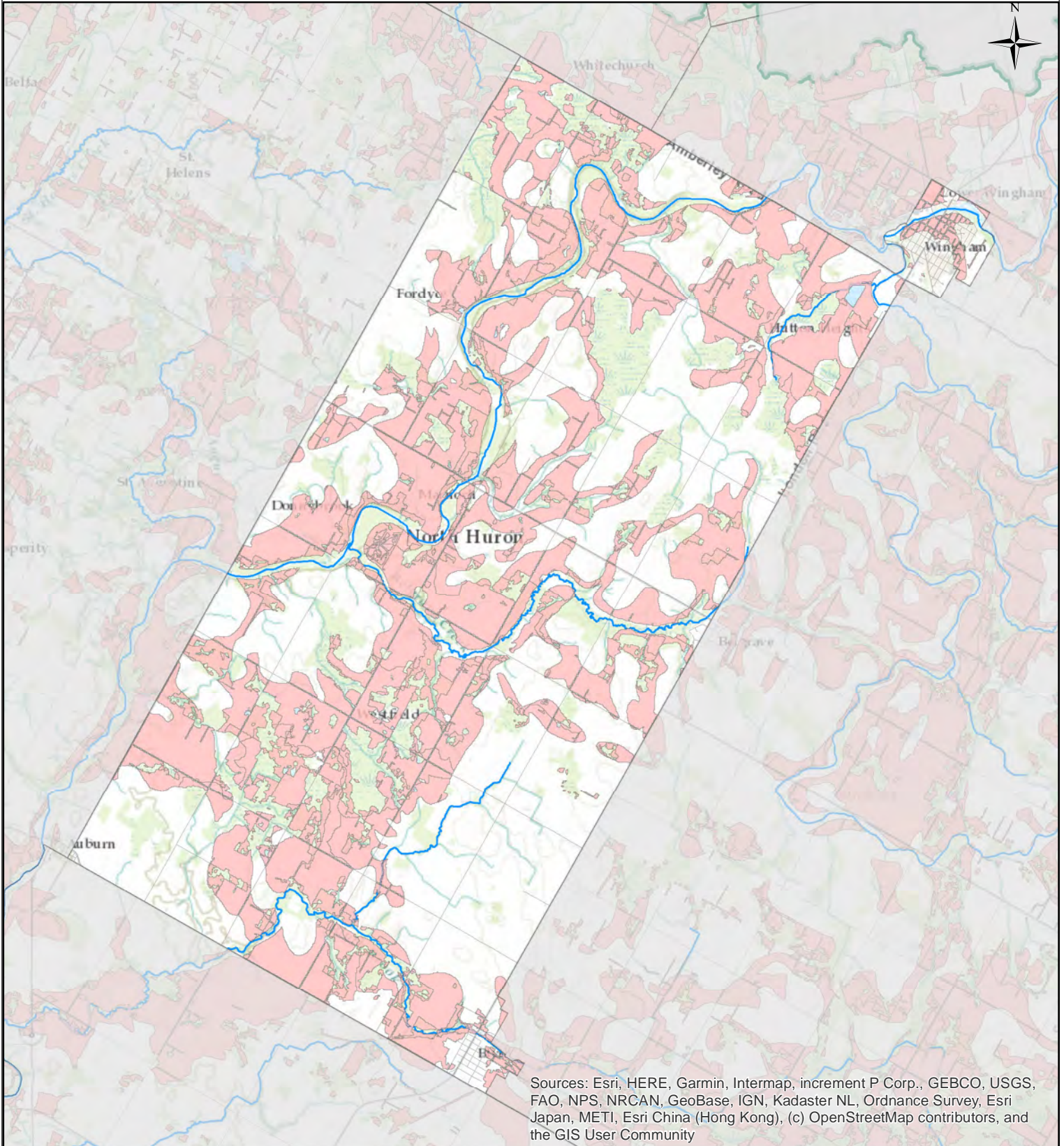
Sources: Esri, HERE, Garmin, Intermap, increment P Corp., GEBCO, USGS, FAO, NPS, NRCAN, GeoBase, IGN, Kadaster NL, Ordnance Survey, Esri Japan, METI, Esri China (Hong Kong), (c) OpenStreetMap contributors, and the GIS User Community




North Huron - NH.HVA

- ABMV Boundary
- Roads
- HVA
- Watercourse







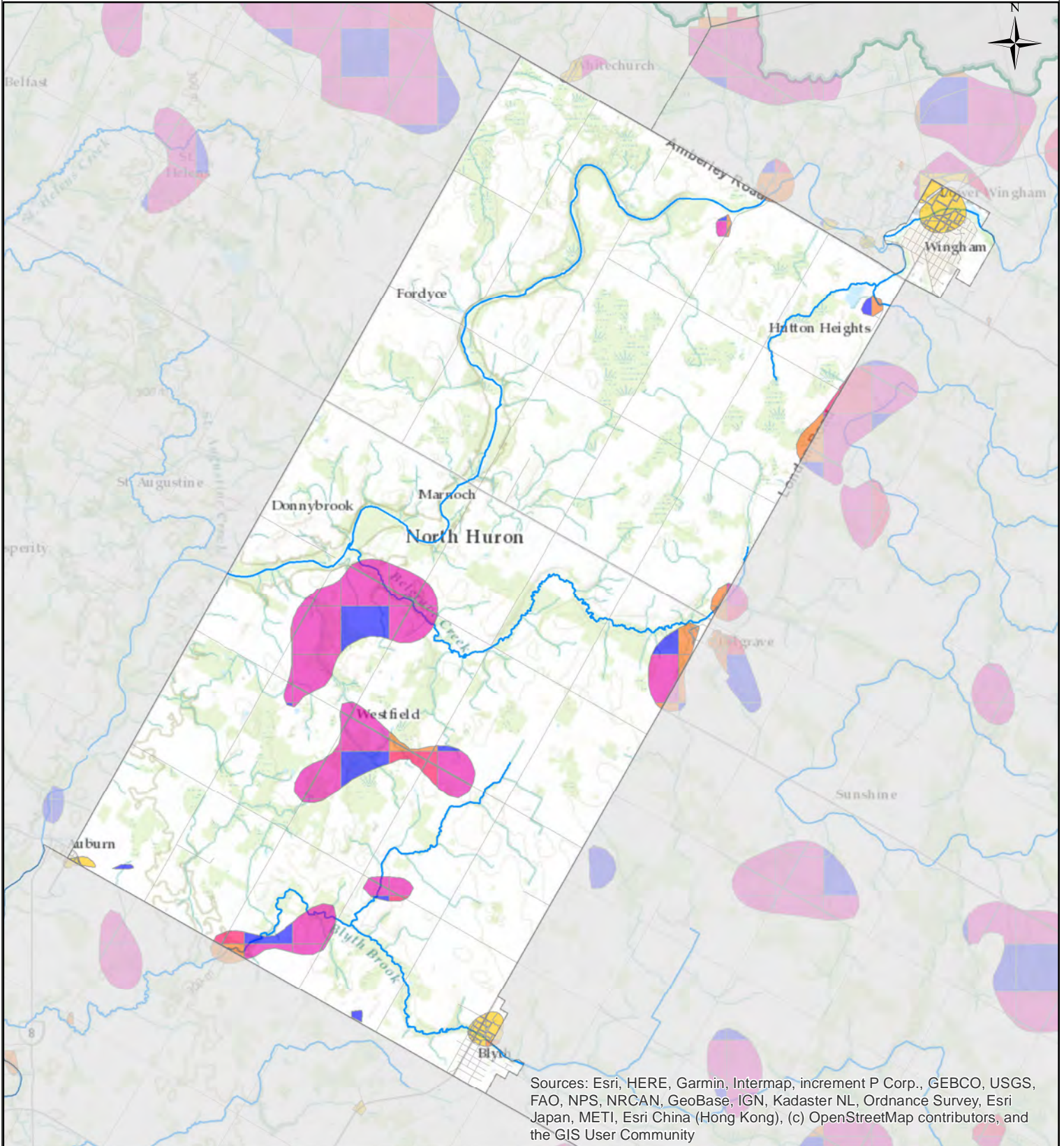
Sources: Esri, HERE, Garmin, Intermap, increment P Corp., GEBCO, USGS, FAO, NPS, NRCAN, GeoBase, IGN, Kadaster NL, Ordnance Survey, Esri Japan, METI, Esri China (Hong Kong), (c) OpenStreetMap contributors, and the GIS User Community



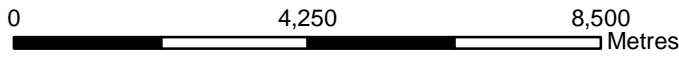
North Huron - NH.SGRA

-  ABMV Boundary
-  SGRA
-  Roads
-  Watercourse





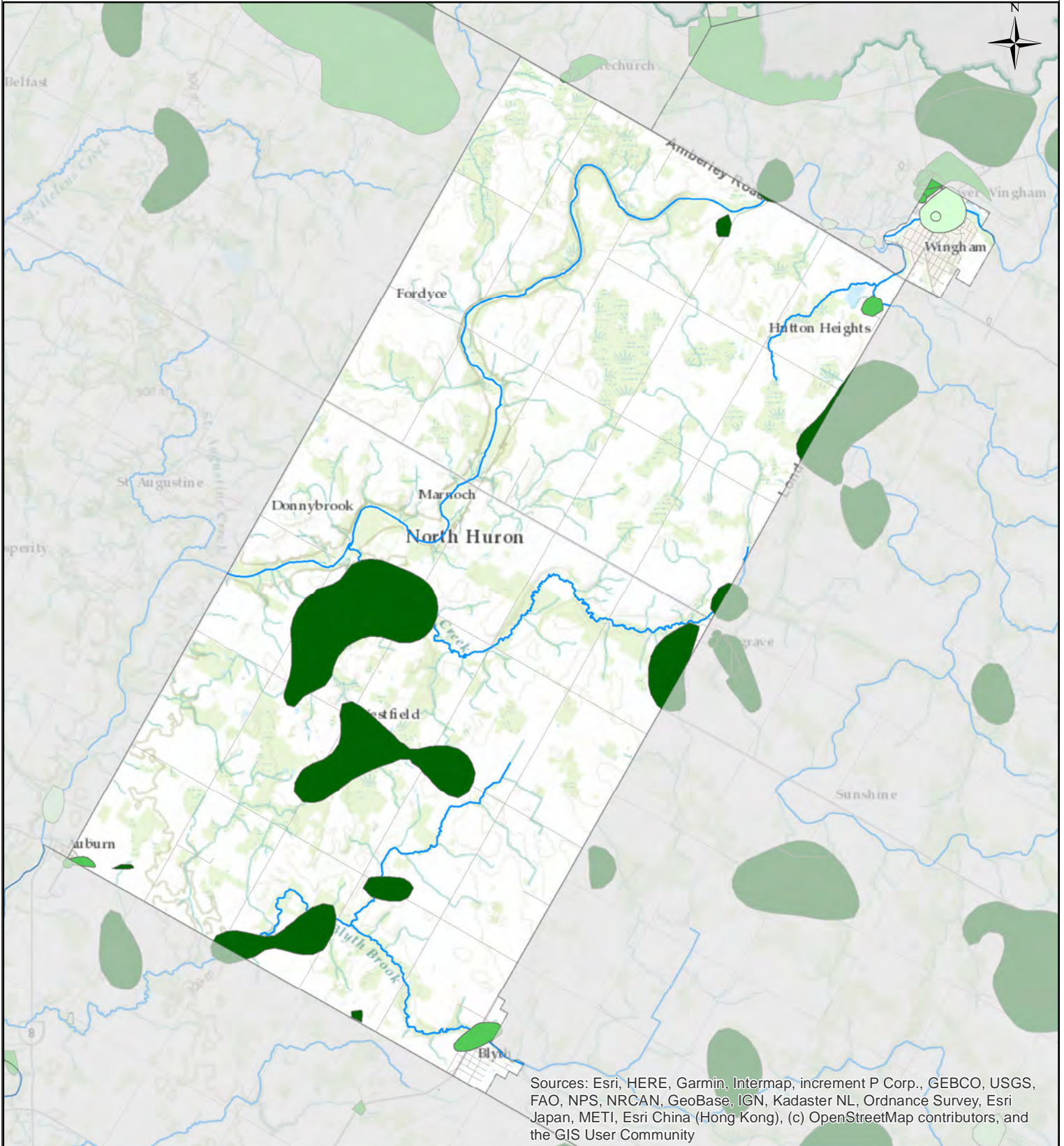
Sources: Esri, HERE, Garmin, Intermap, increment P Corp., GEBCO, USGS, FAO, NPS, NRCAN, GeoBase, IGN, Kadaster NL, Ordnance Survey, Esri Japan, METI, Esri China (Hong Kong), (c) OpenStreetMap contributors, and the GIS User Community




ABMV Source Protection Services
Copyright: 2022
Coordinate System: NAD 1983 UTM Zone 17N
Document Path: C:\Users\DWSPGIS\Documents\ArcGIS\AR_Mun_IS.mxd

North Huron - NH.IS

- | | |
|------------------------------------|---------------|
| Impervious Percentage Class | — Roads |
| High (>30%) | Watercourse |
| Moderate (8% - 29%) | ABMV Boundary |
| Moderate Low (6% - 8%) | |
| Low (1% - 5%) | |
| Very Low (<1%) | |



Sources: Esri, HERE, Garmin, Intermap, increment P Corp., GEBCO, USGS, FAO, NPS, NRCAN, GeoBase, IGN, Kadaster NL, Ordnance Survey, Esri Japan, METI, Esri China (Hong Kong), (c) OpenStreetMap contributors, and the GIS User Community



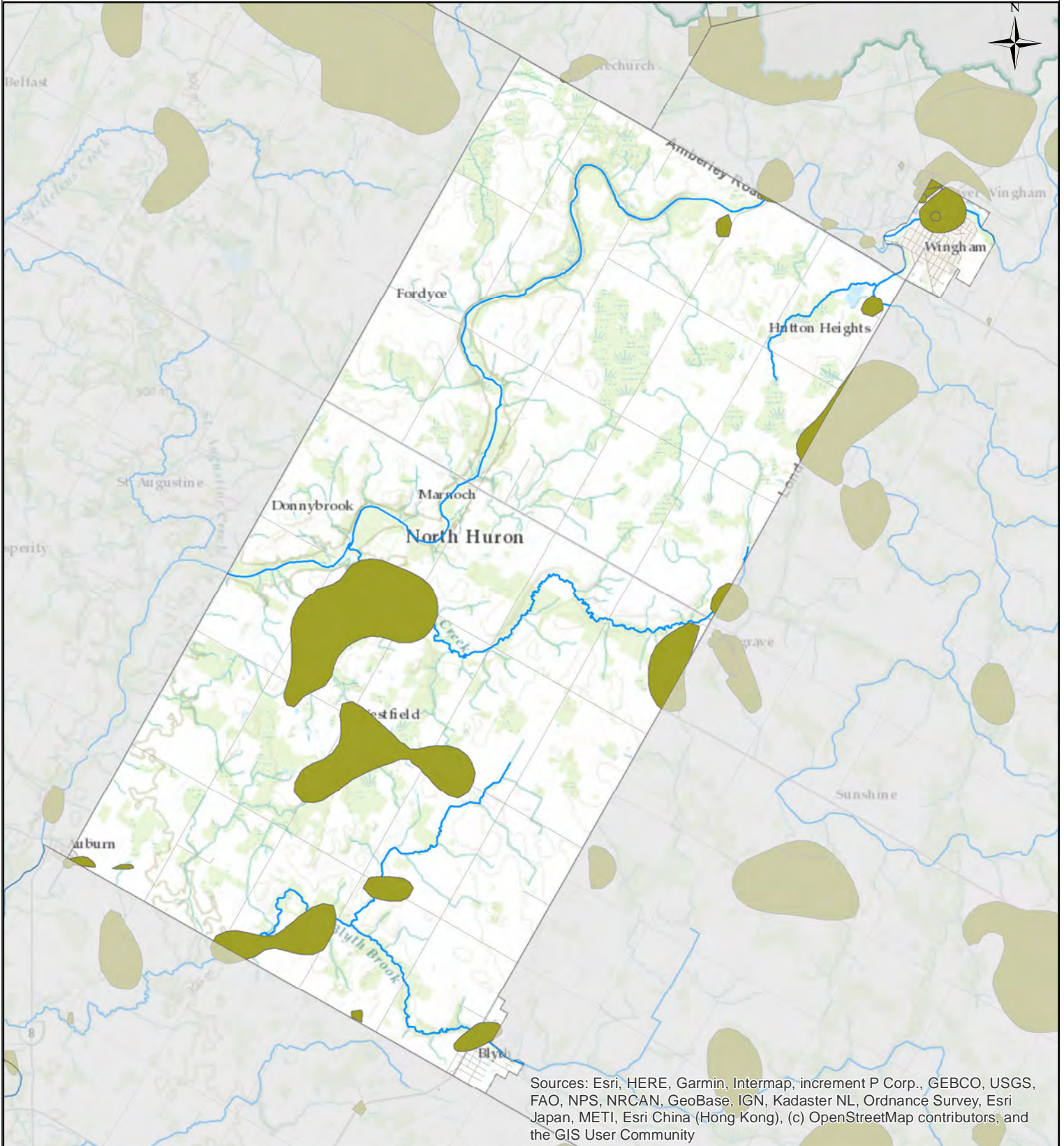
North Huron - NH.ML

Managed Land Percentage

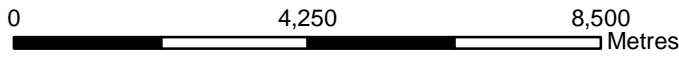
- <40%
- 40%-80%
- >80%

- Roads
- Watercourse
- ABMV Boundary





Sources: Esri, HERE, Garmin, Intermap, increment P Corp., GEBCO, USGS, FAO, NPS, NRCAN, GeoBase, IGN, Kadaster NL, Ordnance Survey, Esri Japan, METI, Esri China (Hong Kong), (c) OpenStreetMap contributors, and the GIS User Community



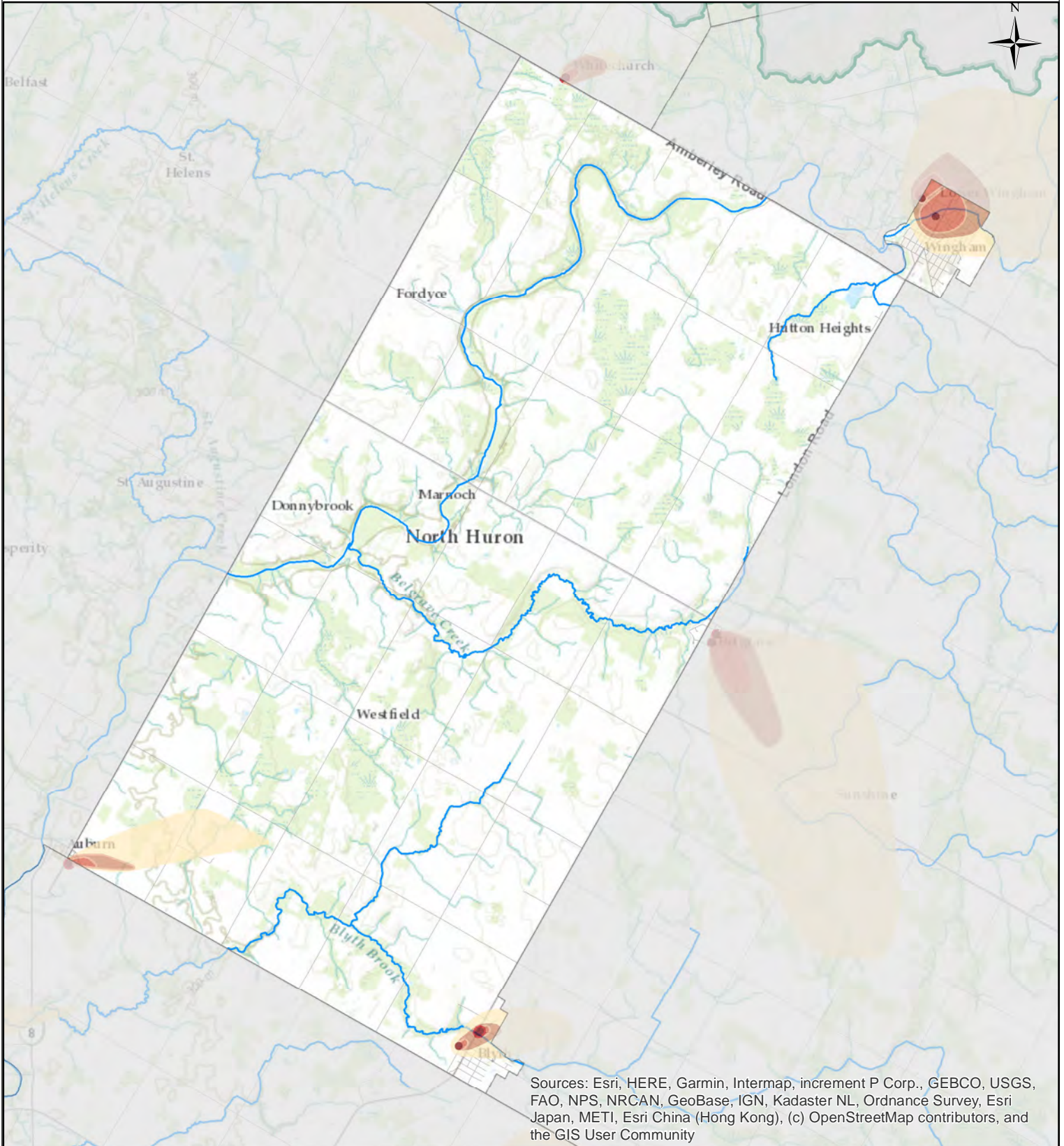
ABMV Source Protection Services
Copyright: 2022
Coordinate System: NAD 1983 UTM Zone 17N
Document Path: C:\Users\DWSPGIS\Documents\ArcGIS\AR_Mun_LD.mxd

North Huron - NH.LD


Livestock Density (NU)

- >1 NU
- 0.5-1.0 NU
- <0.5 NU

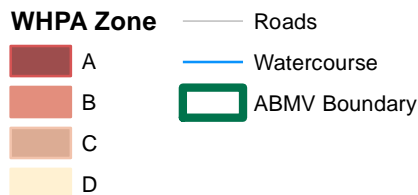
- Roads
- Watercourse
- ABMV Boundary

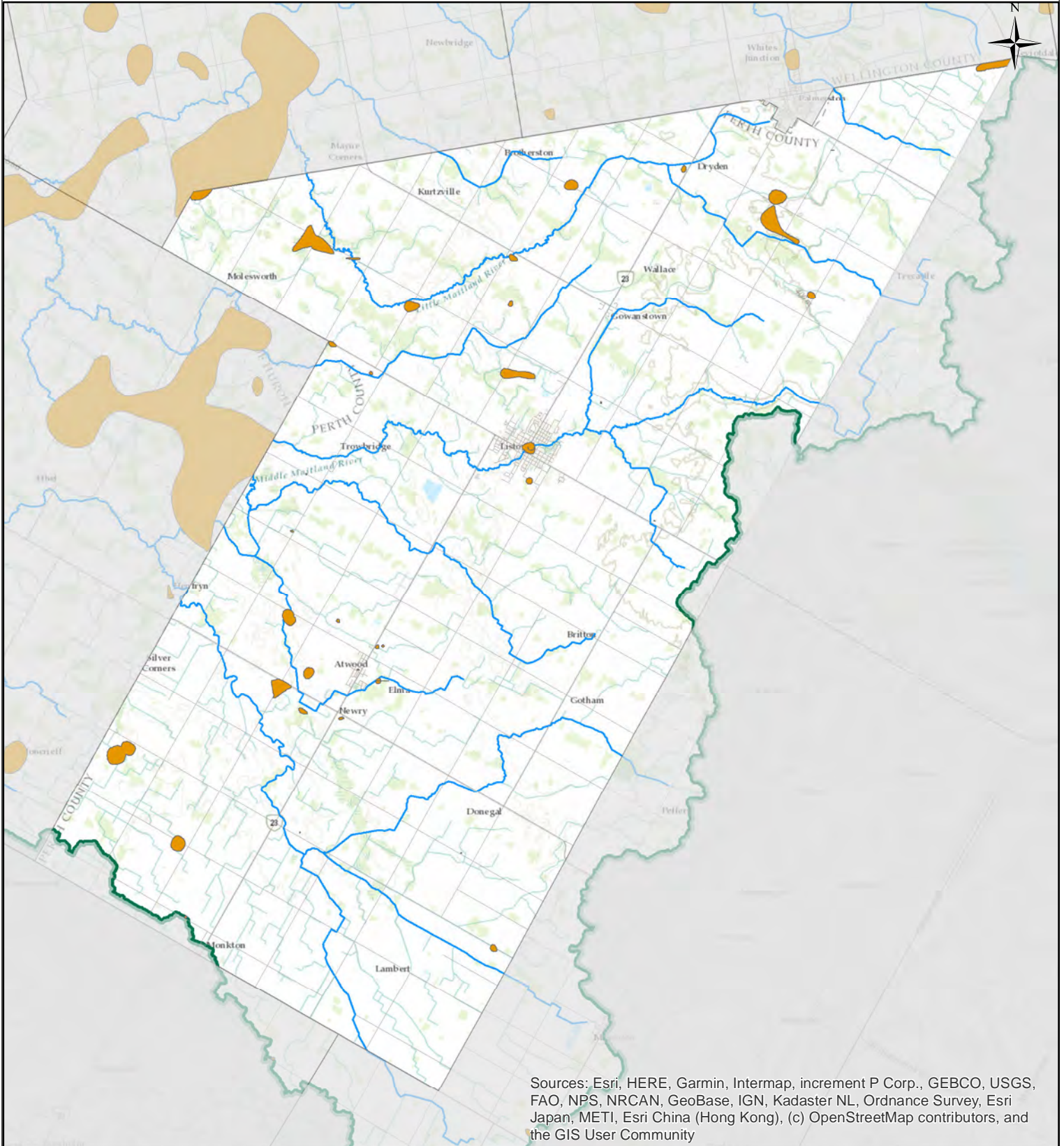


Sources: Esri, HERE, Garmin, Intermap, increment P Corp., GEBCO, USGS, FAO, NPS, NRCAN, GeoBase, IGN, Kadaster NL, Ordnance Survey, Esri Japan, METI, Esri China (Hong Kong), (c) OpenStreetMap contributors, and the GIS User Community




North Huron - NH.WHPA





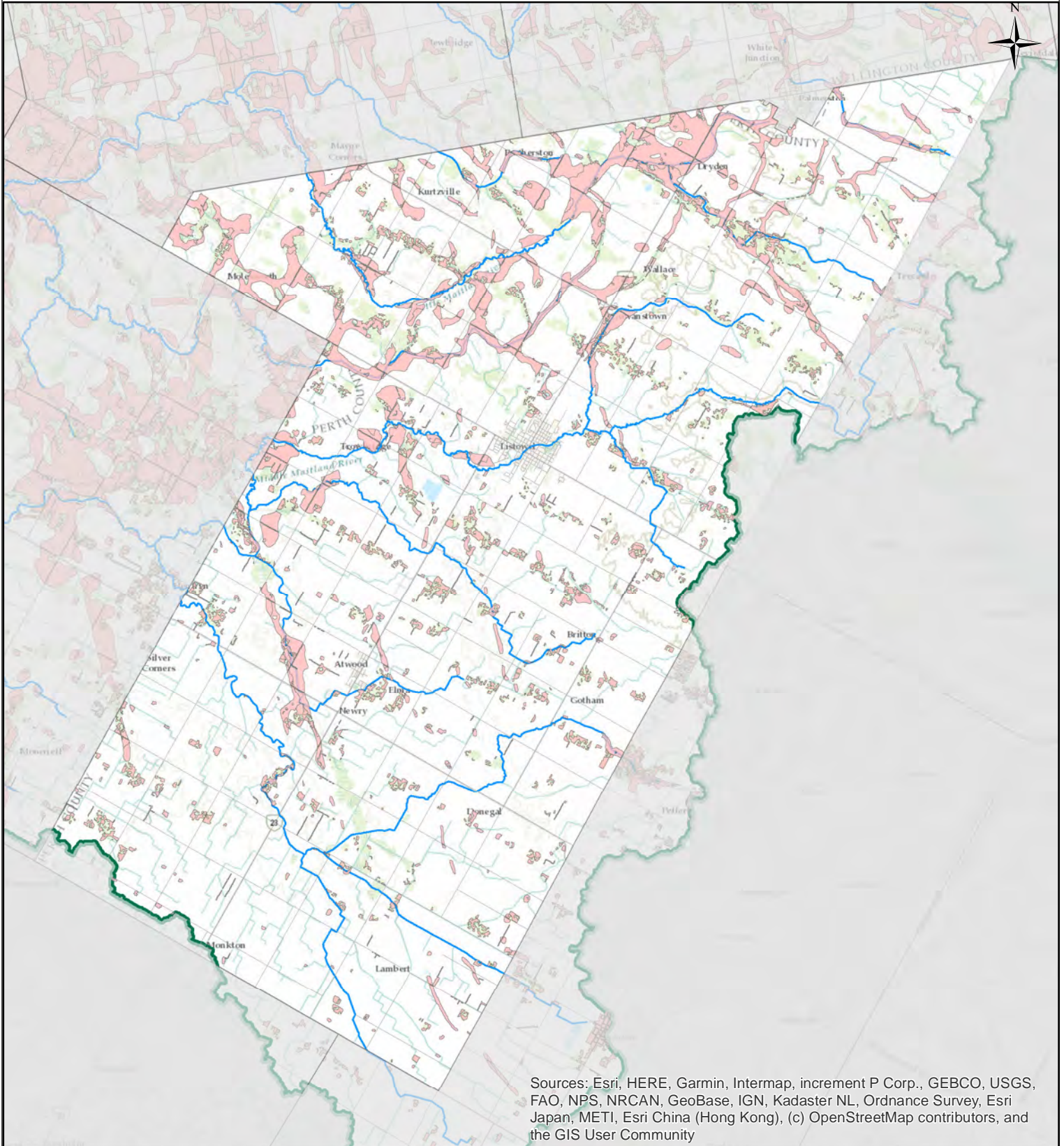
Sources: Esri, HERE, Garmin, Intermap, increment P Corp., GEBCO, USGS, FAO, NPS, NRCAN, GeoBase, IGN, Kadaster NL, Ordnance Survey, Esri Japan, METI, Esri China (Hong Kong), (c) OpenStreetMap contributors, and the GIS User Community




North Perth - NP.HVA

-  ABMV Boundary
-  HVA
-  Roads
-  Watercourse





Sources: Esri, HERE, Garmin, Intermap, increment P Corp., GEBCO, USGS, FAO, NPS, NRCAN, GeoBase, IGN, Kadaster NL, Ordnance Survey, Esri Japan, METI, Esri China (Hong Kong), (c) OpenStreetMap contributors, and the GIS User Community

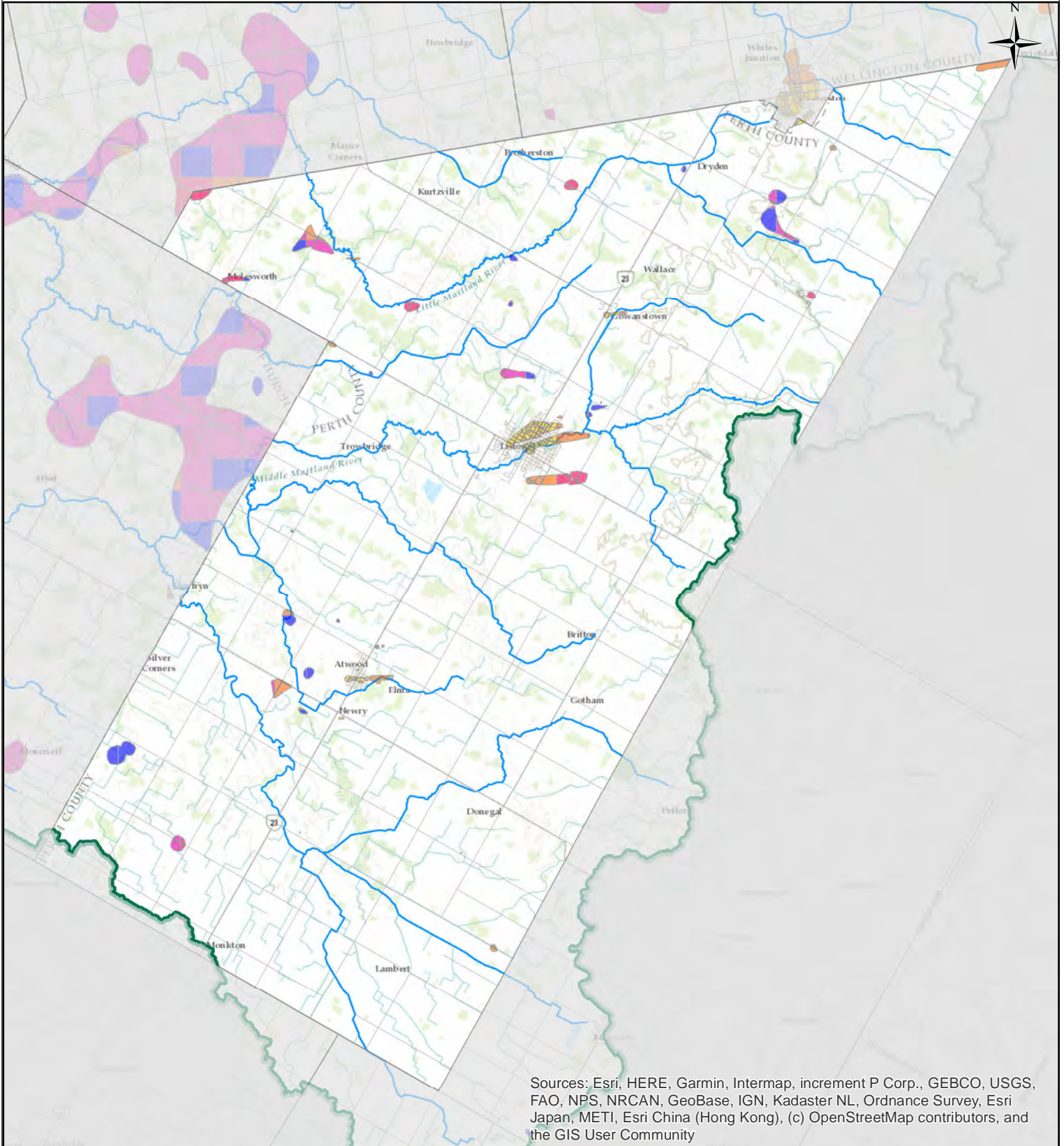


North Perth - NP.SGRA


-  ABMV Boundary
-  SGRA
-  Roads
-  Watercourse



Ausable Bayfield
Maitland Valley
Source Protection Region



Sources: Esri, HERE, Garmin, Intermap, increment P Corp., GEBCO, USGS, FAO, NPS, NRCAN, GeoBase, IGN, Kadaster NL, Ordnance Survey, Esri Japan, METI, Esri China (Hong Kong), (c) OpenStreetMap contributors, and the GIS User Community



North Perth - NP.IS

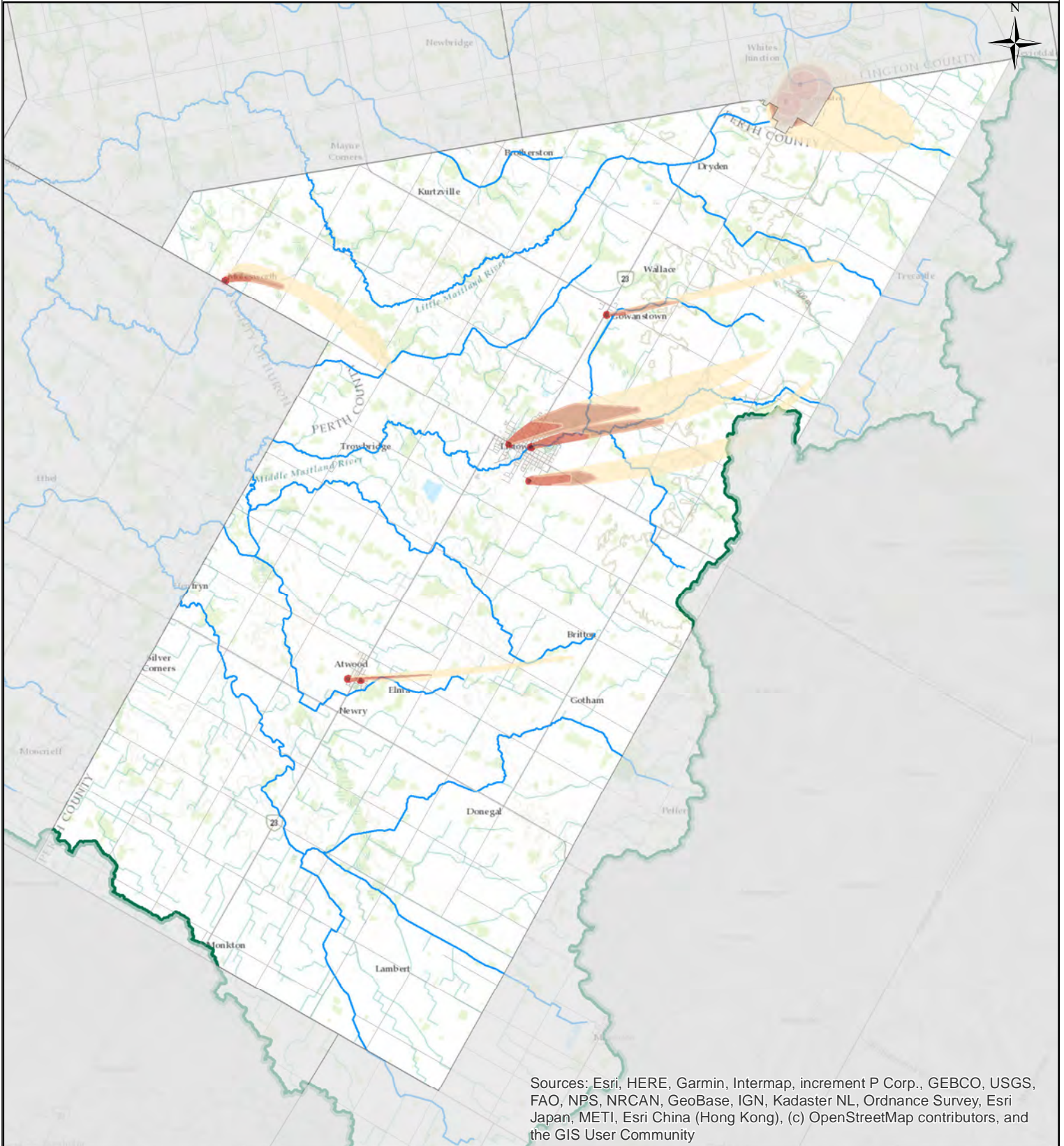
Impervious Percentage Class

- High (>30%)
- Moderate (8% - 29%)
- Moderate Low (6% - 8%)
- Low (1% - 5%)
- Very Low (<1%)


- Roads
- Watercourse
- ABMV Boundary



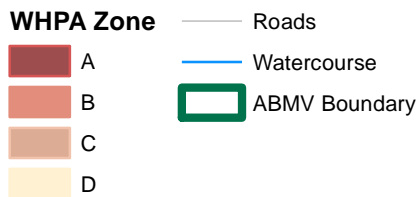
Ausable Bayfield
Maitland Valley
Source Protection Region


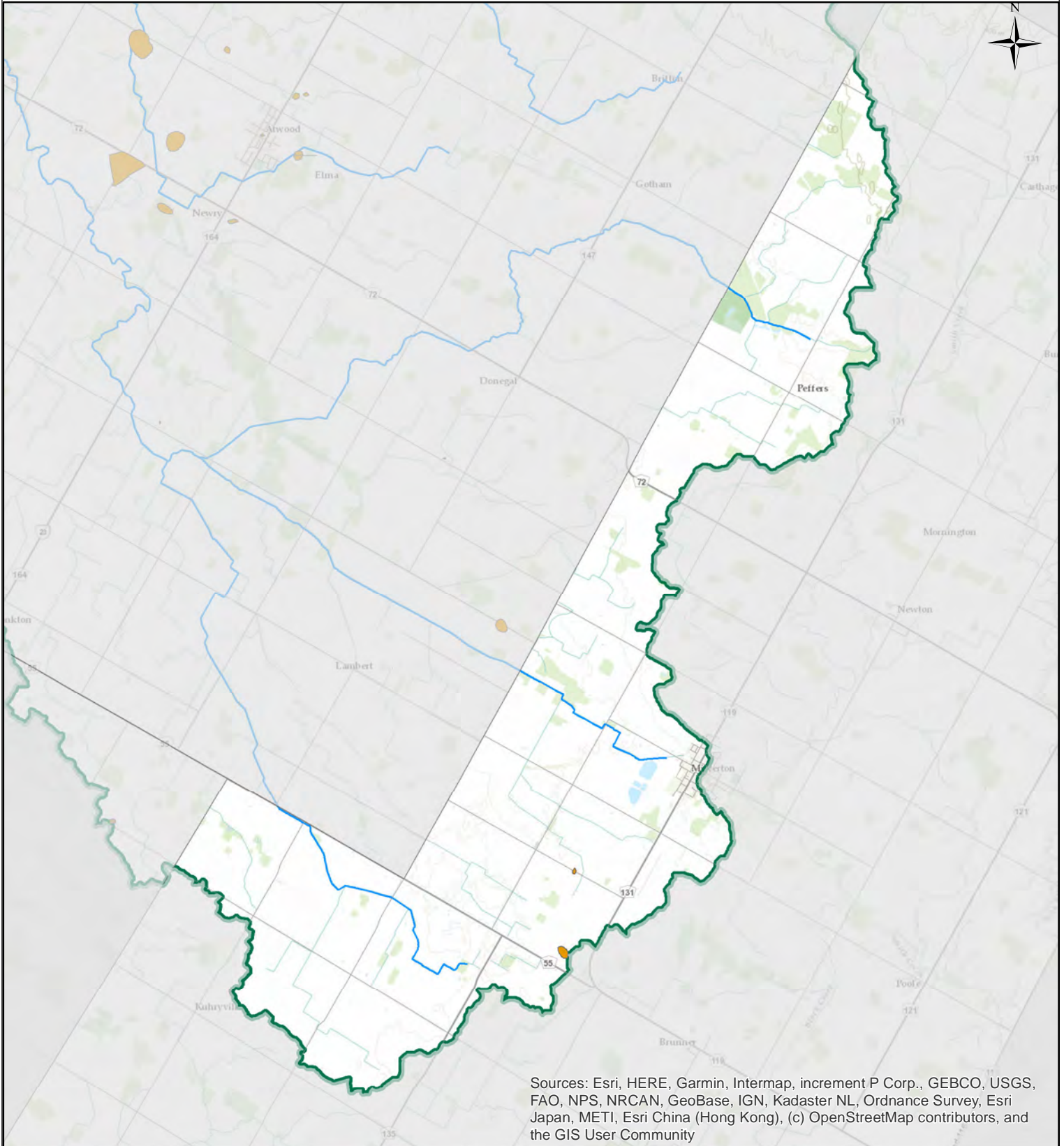


Sources: Esri, HERE, Garmin, Intermap, increment P Corp., GEBCO, USGS, FAO, NPS, NRCAN, GeoBase, IGN, Kadaster NL, Ordnance Survey, Esri Japan, METI, Esri China (Hong Kong), (c) OpenStreetMap contributors, and the GIS User Community



North Perth - NP.WHPA


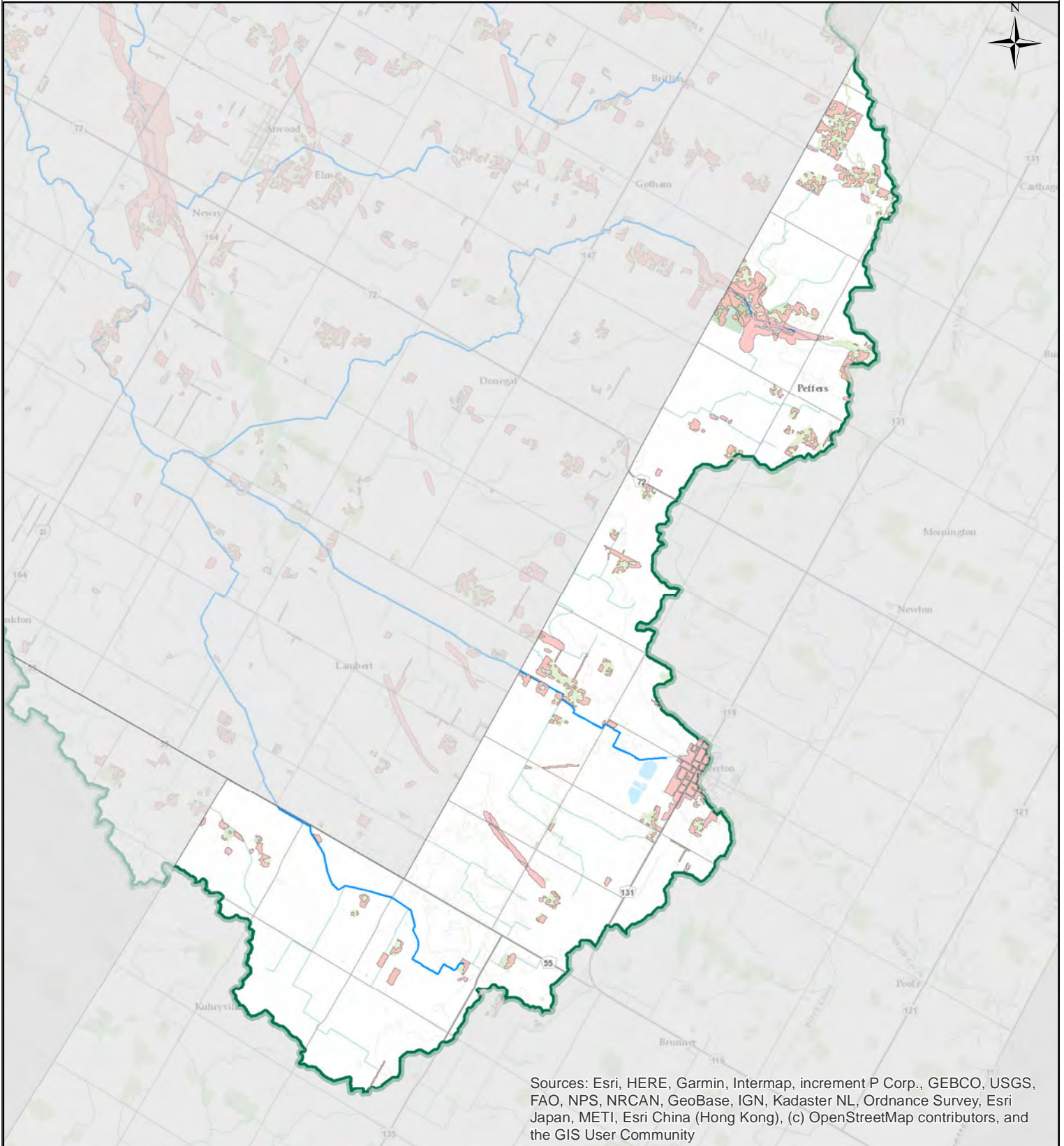







Perth East - PE.HVA

- ABMV Boundary
- HVA
- Roads
- Watercourse

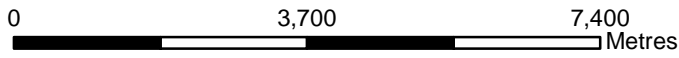
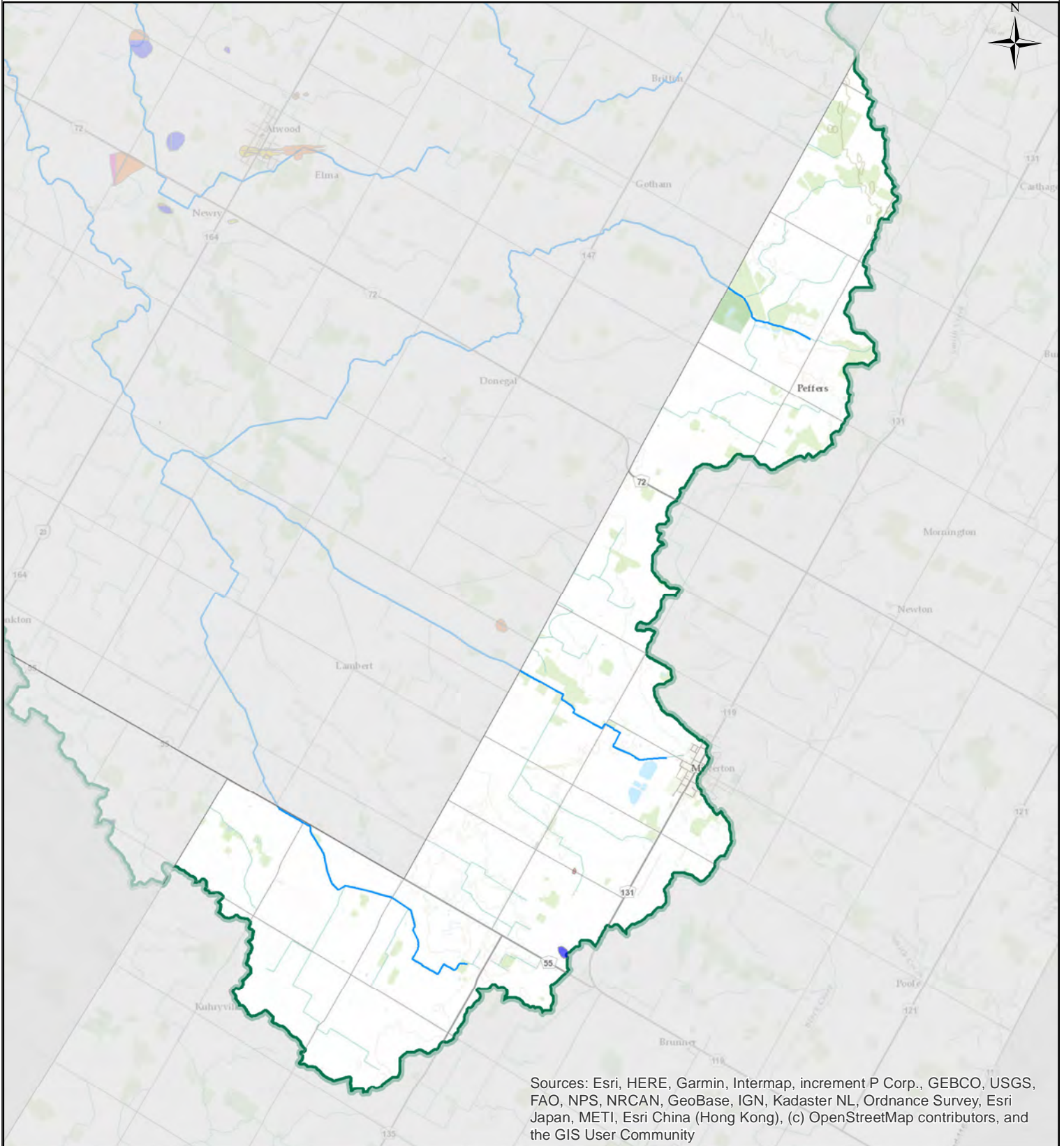




Perth East - PE.SGRA

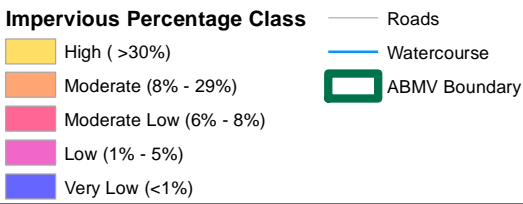
-  ABMV Boundary
-  SGRA
-  Roads
-  Watercourse

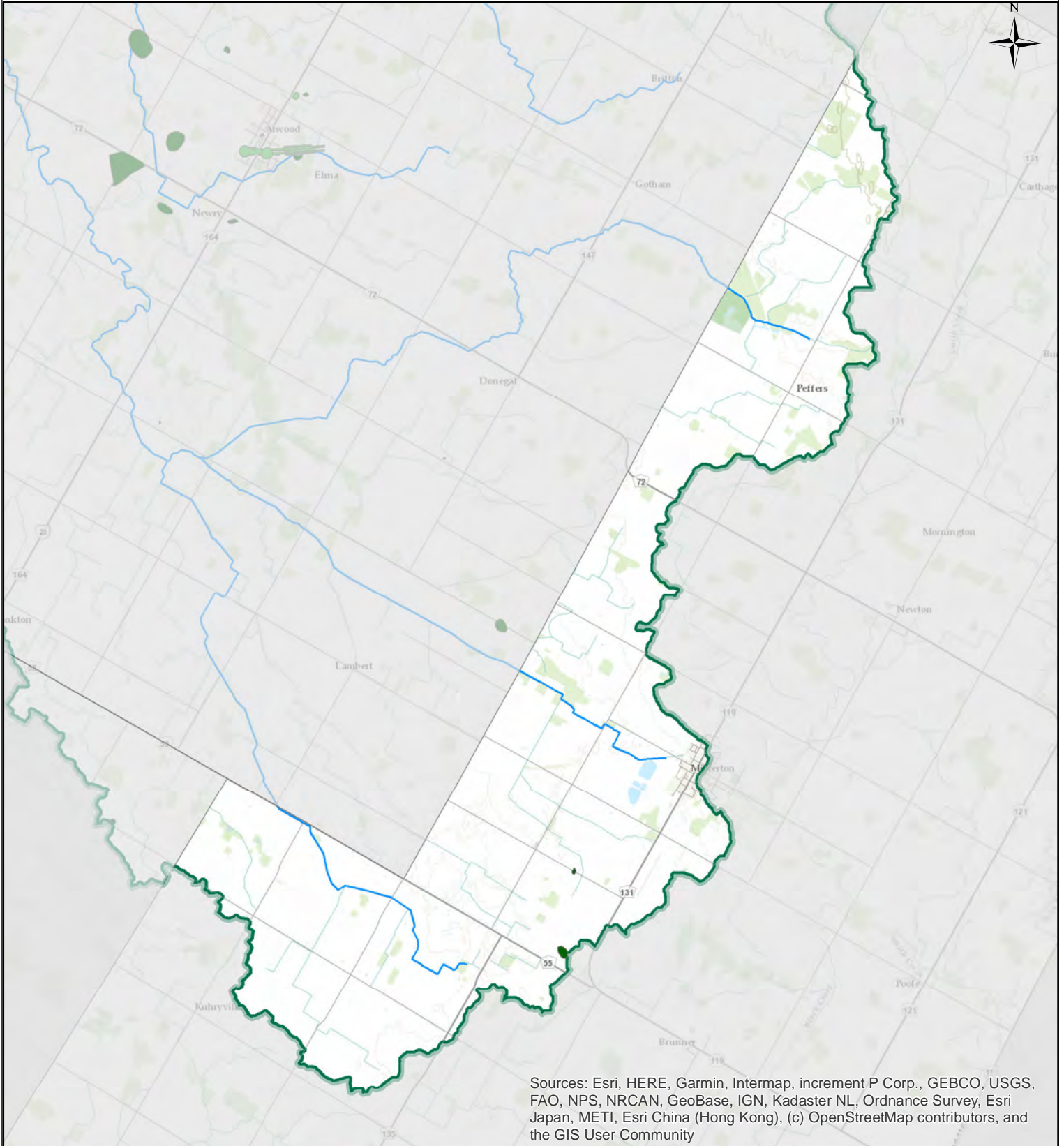




ABMV Source Protection Services
Copyright: 2022
Coordinate System: NAD 1983 UTM Zone 17N
Document Path: C:\Users\DWSPGIS\Documents\ArcGIS\AR_Mun_IS.mxd

Perth East - PE.IS





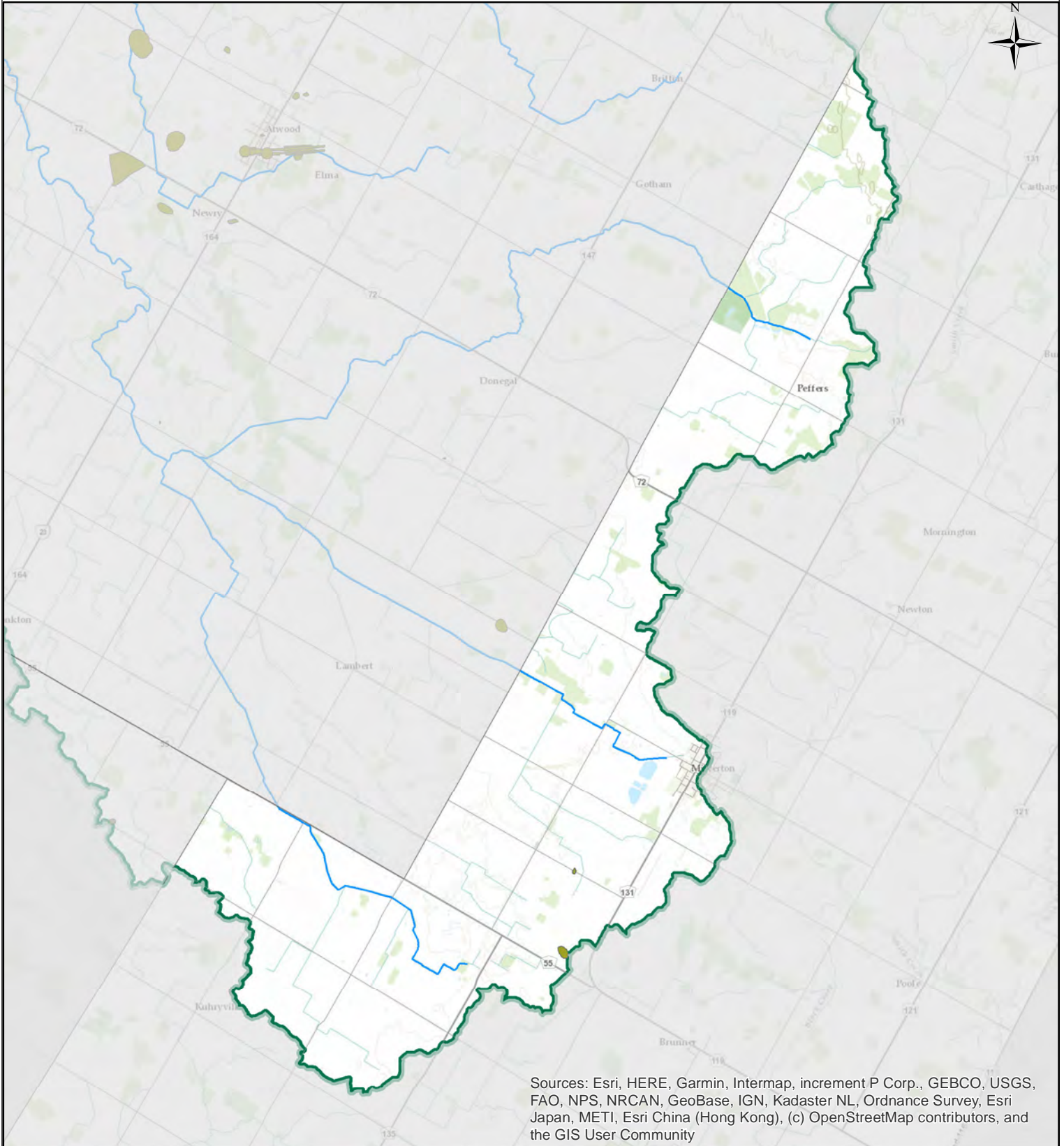
0 3,700 7,400 Metres

Perth East - PE.ML

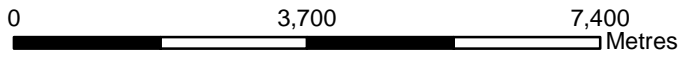


ABMV Source Protection Services
Copyright: 2022
Coordinate System: NAD 1983 UTM Zone 17N
Document Path: C:\Users\DWSPGIS\Documents\ArcGIS\AR_Mun_ML.mxd

Managed Land Percentage	— Roads
<40%	Watercourse
40%-80%	ABMV Boundary
>80%	



Sources: Esri, HERE, Garmin, Intermap, increment P Corp., GEBCO, USGS, FAO, NPS, NRCAN, GeoBase, IGN, Kadaster NL, Ordnance Survey, Esri Japan, METI, Esri China (Hong Kong), (c) OpenStreetMap contributors, and the GIS User Community

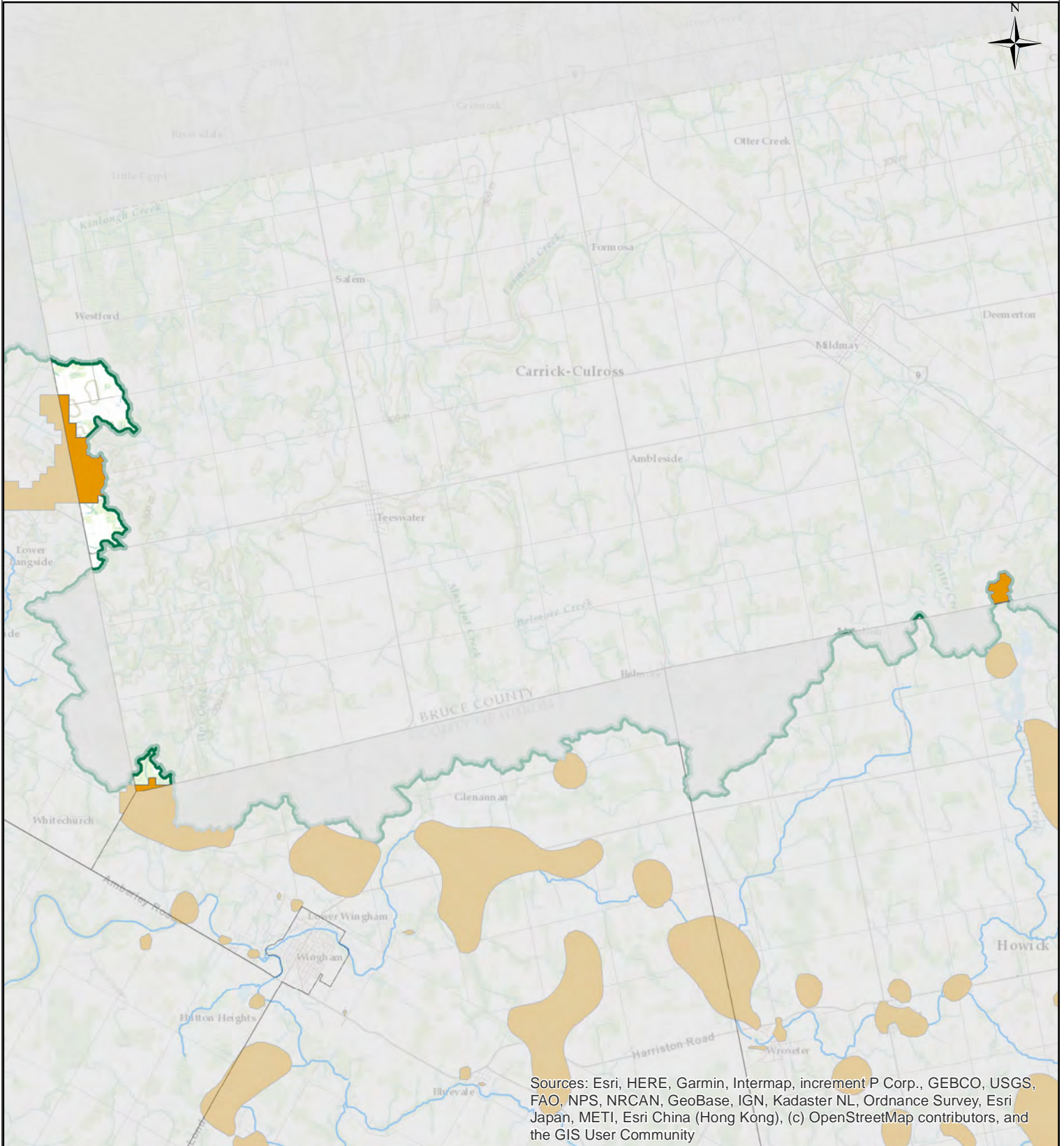


ABMV Source Protection Services
Copyright: 2022
Coordinate System: NAD 1983 UTM Zone 17N
Document Path: C:\Users\DWSPGIS\Documents\ArcGIS\AR_Mun_LD.mxd


Perth East - PE.LD
Livestock Density (NU)

- >1 NU
- 0.5-1.0 NU
- <0.5 NU

- Roads
- Watercourse
- ABMV Boundary



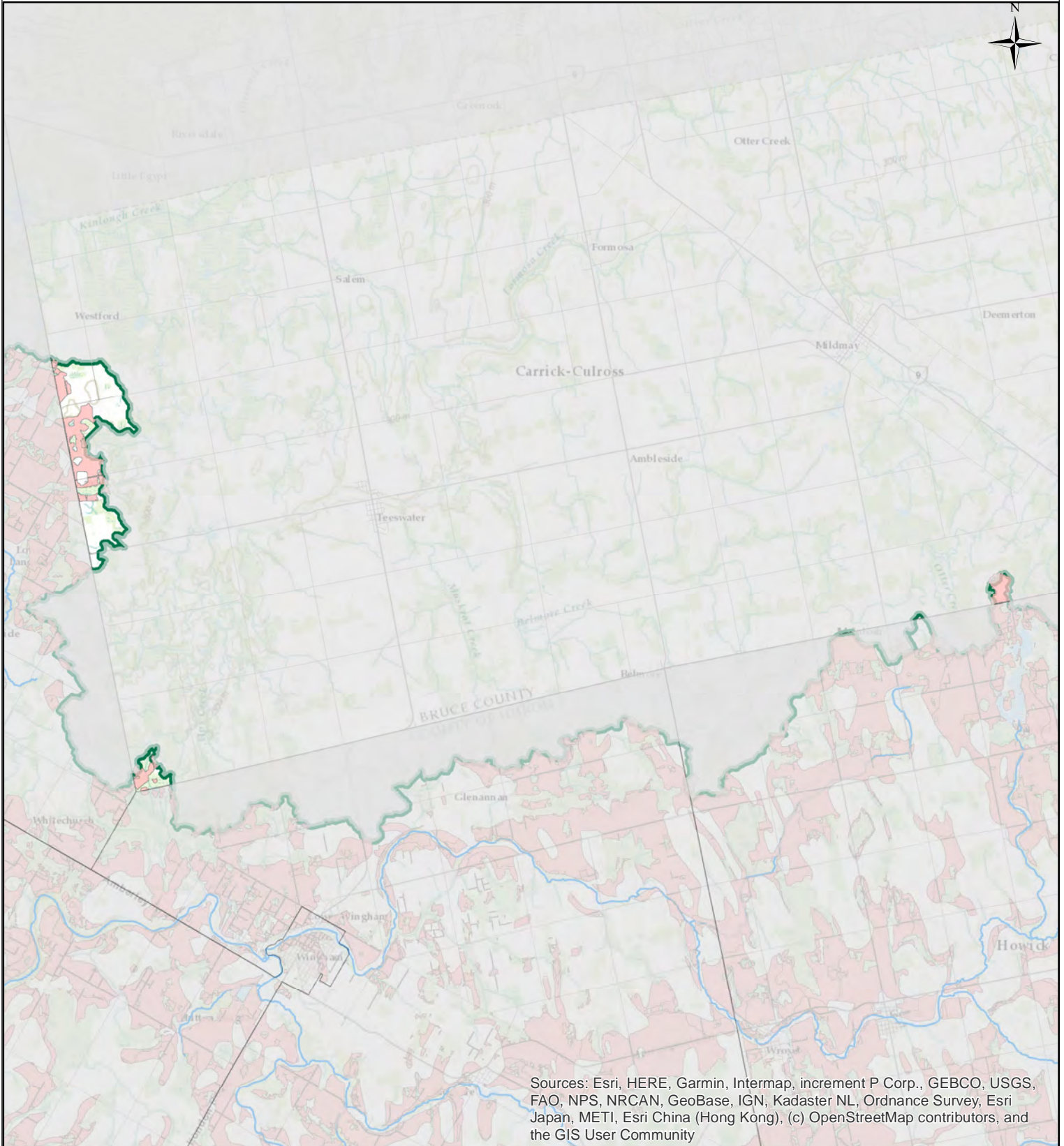
Sources: Esri, HERE, Garmin, Intermap, increment P Corp., GEBCO, USGS, FAO, NPS, NRCAN, GeoBase, IGN, Kadaster NL, Ordnance Survey, Esri Japan, METI, Esri China (Hong Kong), (c) OpenStreetMap contributors, and the GIS User Community



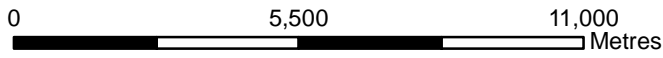
South Bruce - SB.HVA

- ABMV Boundary
- HVA
- Roads
- Watercourse





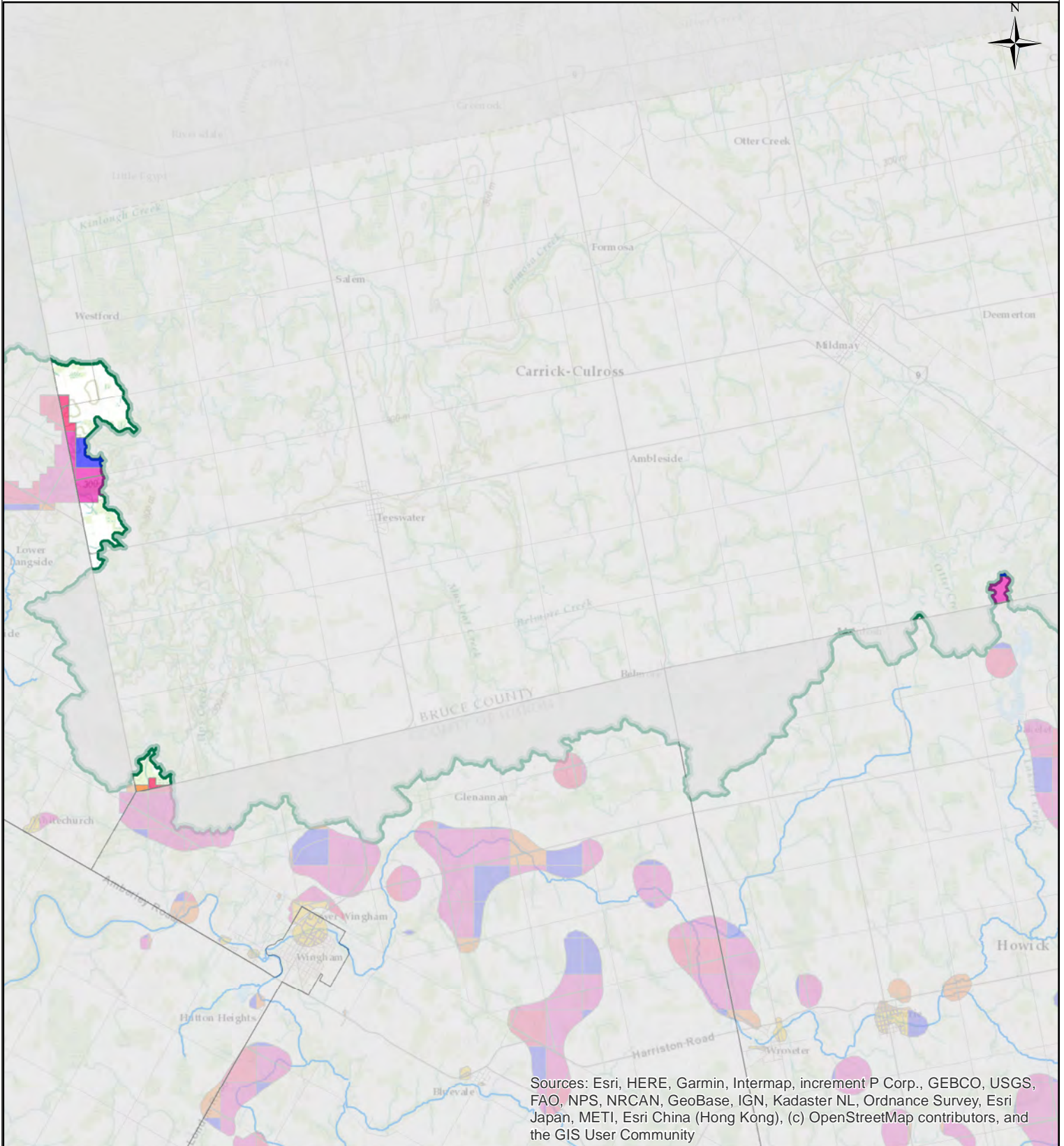
Sources: Esri, HERE, Garmin, Intermap, increment P Corp., GEBCO, USGS, FAO, NPS, NRCAN, GeoBase, IGN, Kadaster NL, Ordnance Survey, Esri Japan, METI, Esri China (Hong Kong), (c) OpenStreetMap contributors, and the GIS User Community



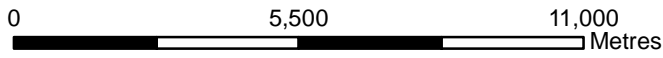
South Bruce - SB.SGRA

- ABMV Boundary
- SGRA
- Roads
- Watercourse



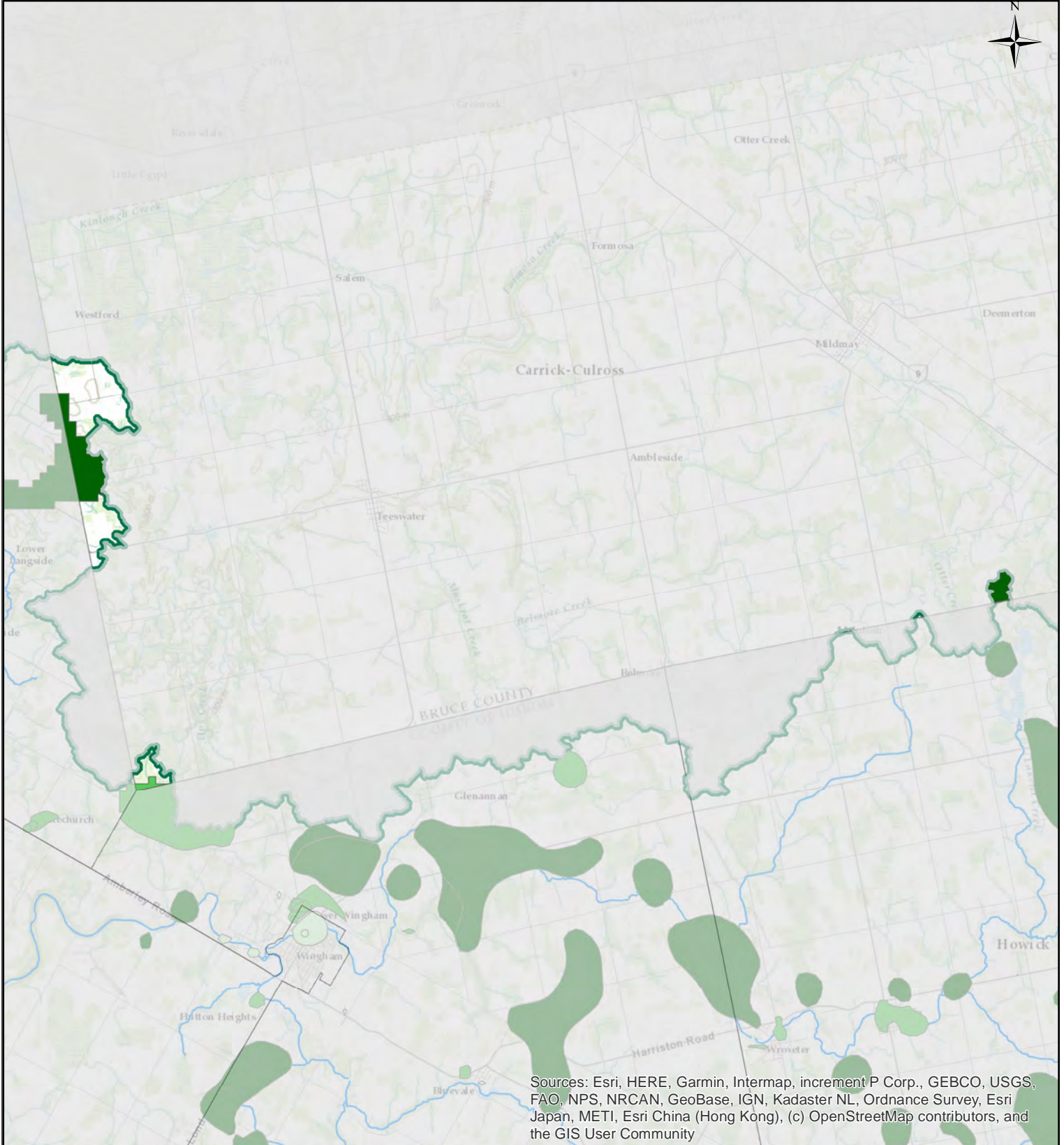


Sources: Esri, HERE, Garmin, Intermap, increment P Corp., GEBCO, USGS, FAO, NPS, NRCAN, GeoBase, IGN, Kadaster NL, Ordnance Survey, Esri Japan, METI, Esri China (Hong Kong), (c) OpenStreetMap contributors, and the GIS User Community




South Bruce - SB.IS

- | | |
|------------------------------------|---------------|
| Impervious Percentage Class | — Roads |
| High (>30%) | Watercourse |
| Moderate (8% - 29%) | ABMV Boundary |
| Moderate Low (6% - 8%) | |
| Low (1% - 5%) | |
| Very Low (<1%) | |



Sources: Esri, HERE, Garmin, Intermap, increment P Corp., GEBCO, USGS, FAO, NPS, NRCAN, GeoBase, IGN, Kadaster NL, Ordnance Survey, Esri Japan, METI, Esri China (Hong Kong), (c) OpenStreetMap contributors, and the GIS User Community




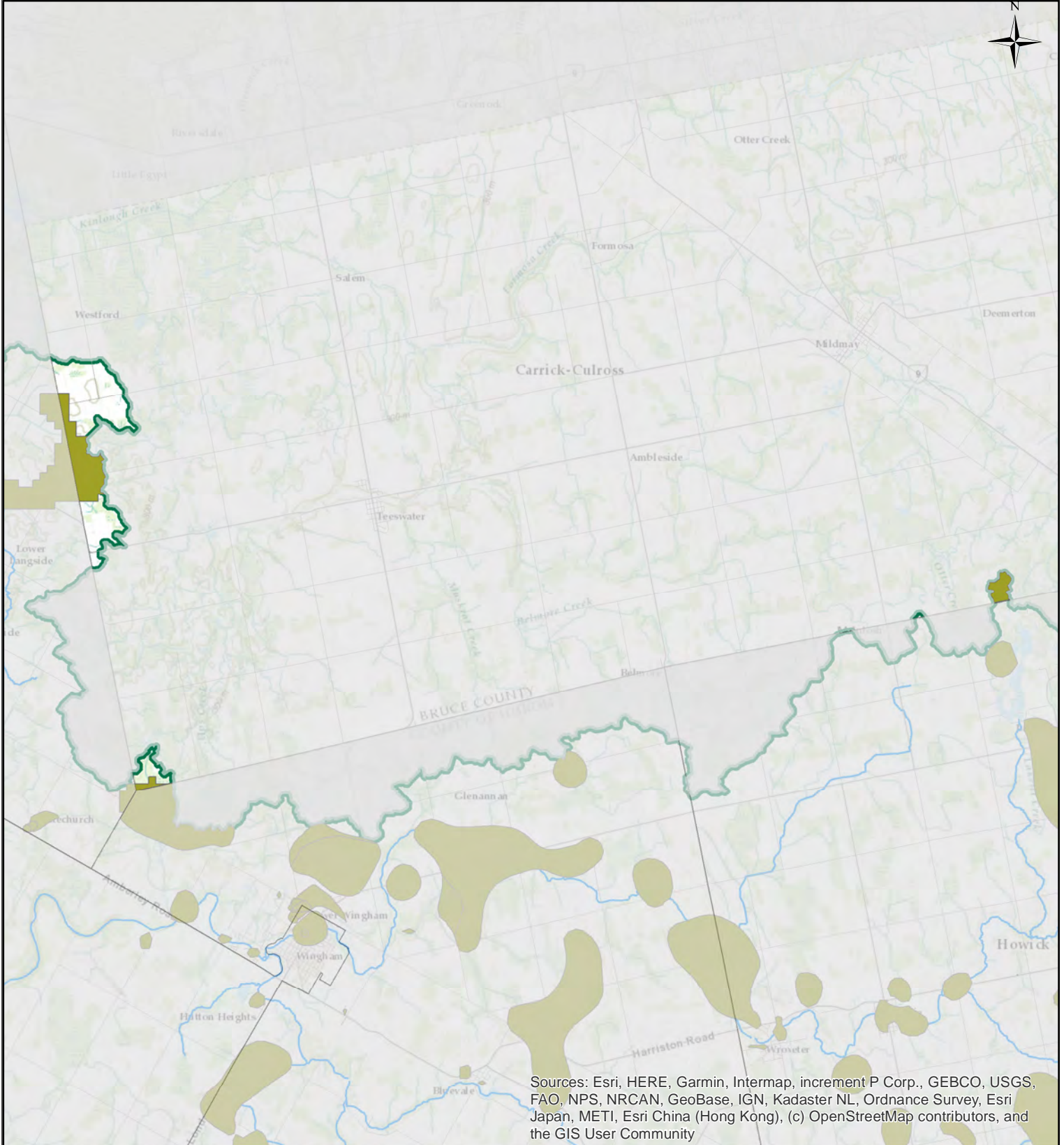
South Bruce - SB.ML

Managed Land Percentage

- <40%
- 40%-80%
- >80%

- Roads
- Watercourse
- ABMV Boundary





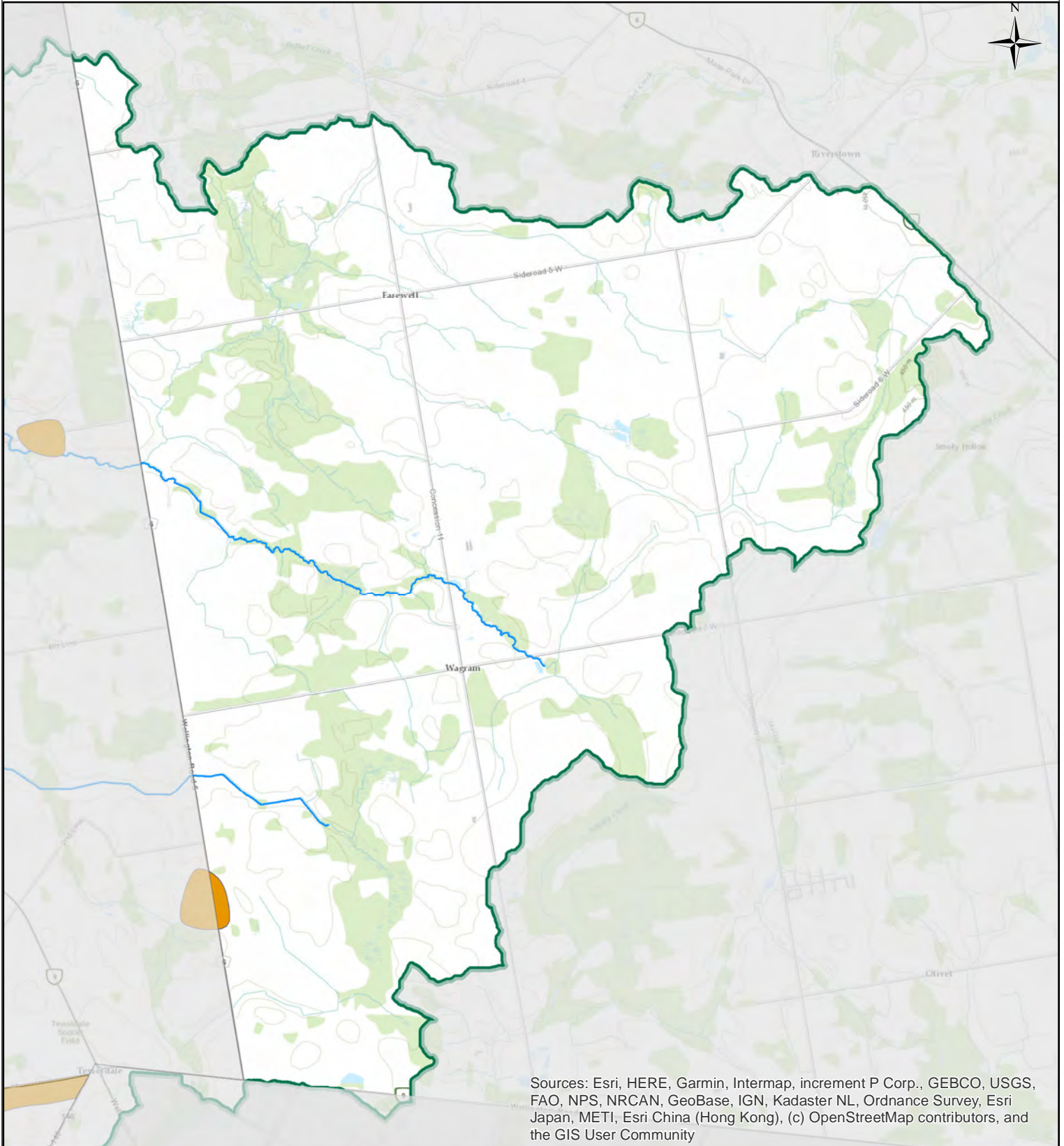
South Bruce - SB.LD

Livestock Density (NU)

- >1 NU
- 0.5-1.0 NU
- <0.5 NU

- Roads
- Watercourse
- ABMV Boundary





Sources: Esri, HERE, Garmin, Intermap, increment P Corp., GEBCO, USGS, FAO, NPS, NRCAN, GeoBase, IGN, Kadaster NL, Ordnance Survey, Esri Japan, METI, Esri China (Hong Kong), (c) OpenStreetMap contributors, and the GIS User Community

0 2,000 4,000 Metres


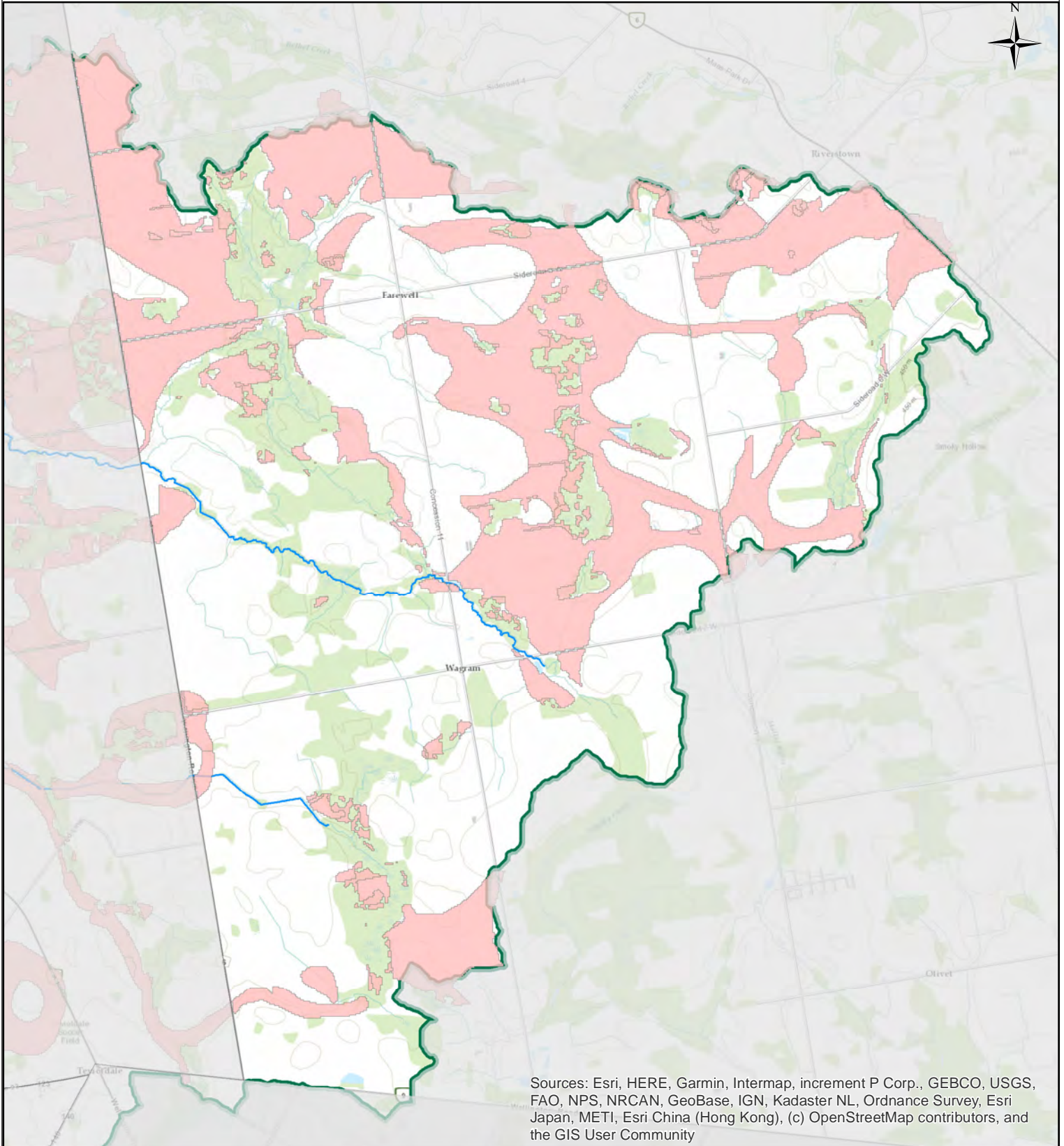
Wellington North - WN.HVA

- ABMV Boundary
- HVA
- Roads
- Watercourse

DRINKING WATER
SOURCE PROTECTION
Our Actions Matter

Ausable Bayfield
Maitland Valley
Source Protection Region

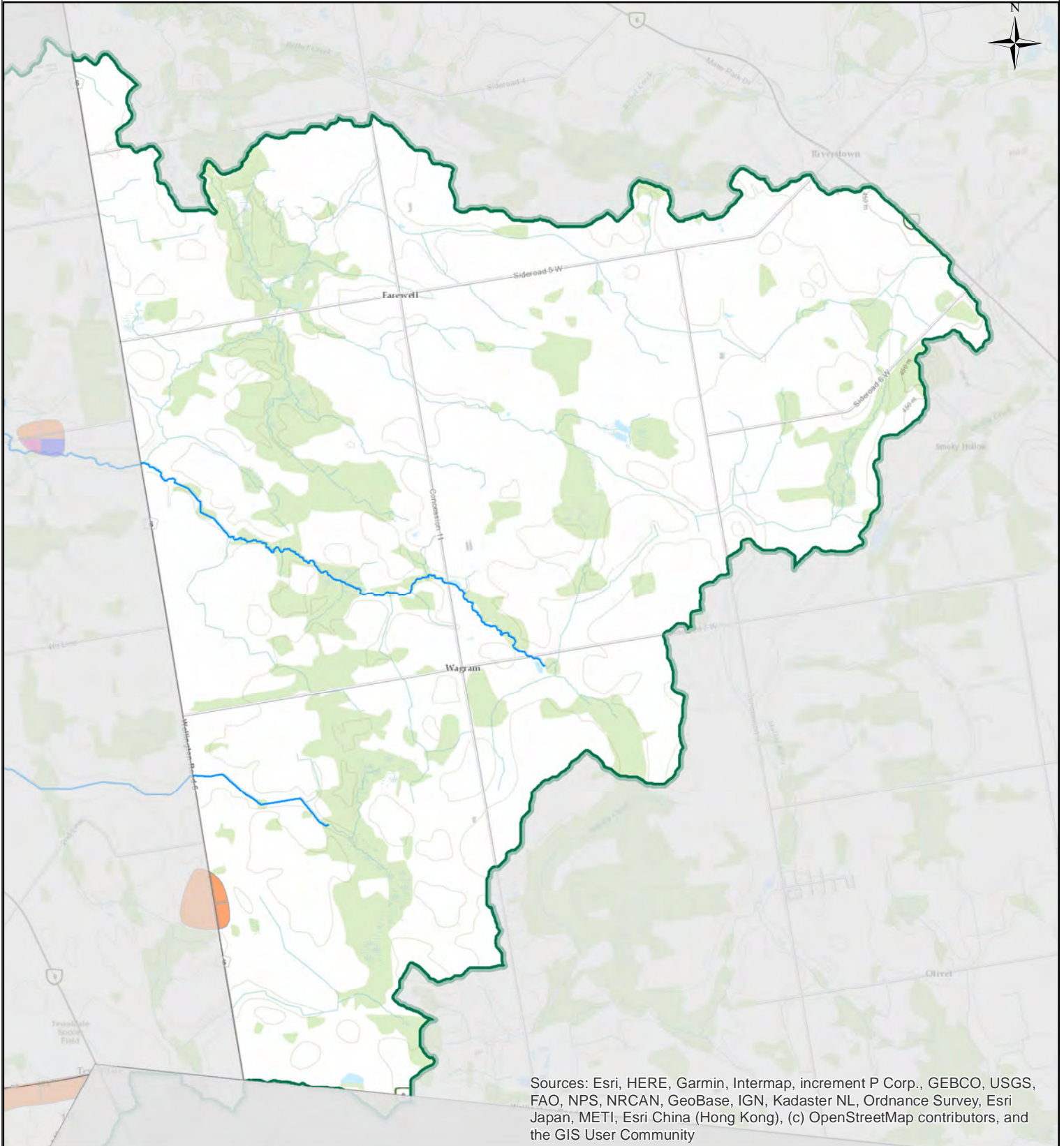
ABMV Source Protection Services
Copyright: 2022
Coordinate System: NAD 1983 UTM Zone 17N
Document Path: C:\Users\DWSPGIS\Documents\ArcGIS\AR_Mun_HVA.mxd




Wellington North - WN.SGRA

- ABMV Boundary
- SGRA
- Roads
- Watercourse





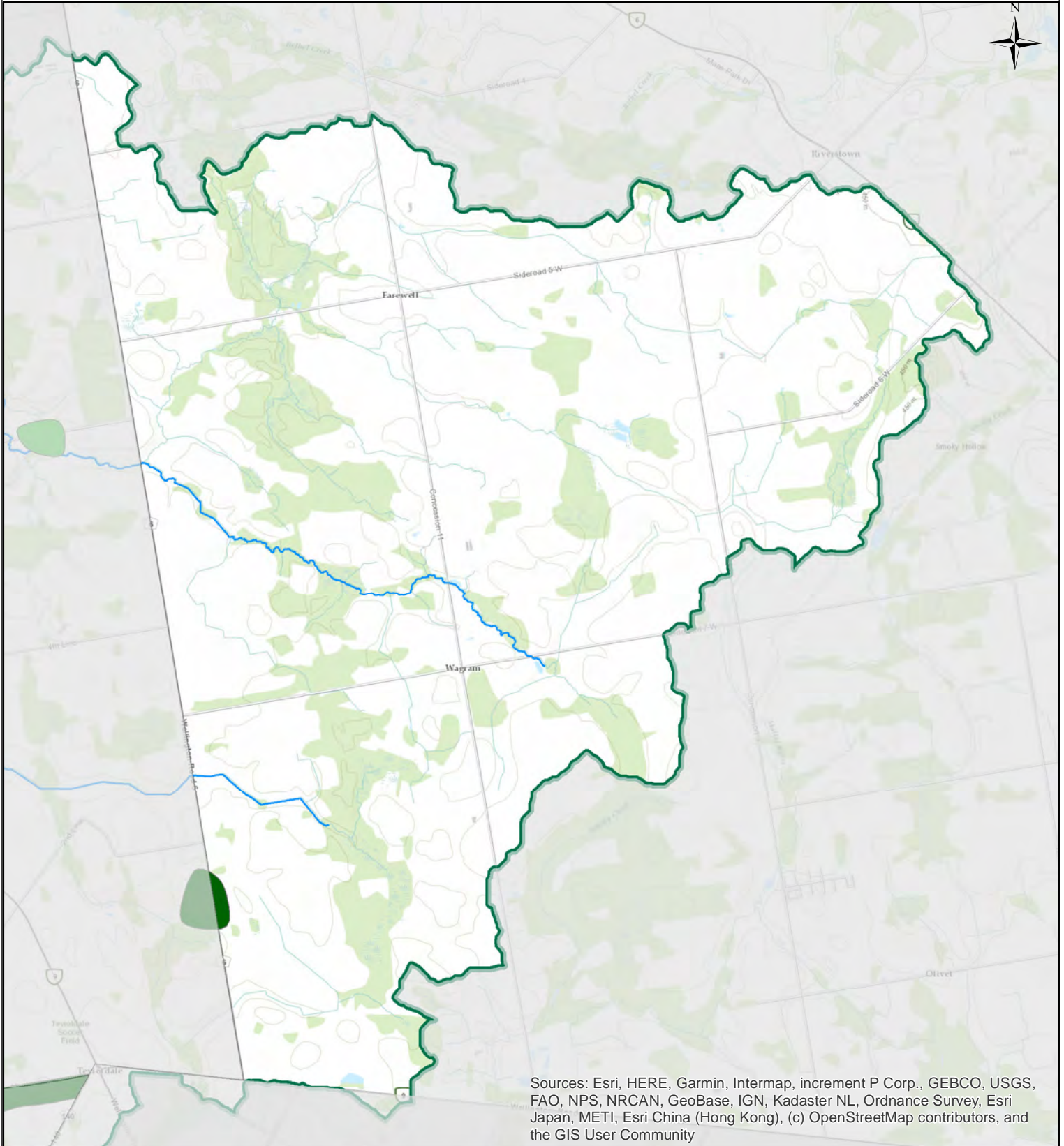
Sources: Esri, HERE, Garmin, Intermap, increment P Corp., GEBCO, USGS, FAO, NPS, NRCAN, GeoBase, IGN, Kadaster NL, Ordnance Survey, Esri Japan, METI, Esri China (Hong Kong), (c) OpenStreetMap contributors, and the GIS User Community



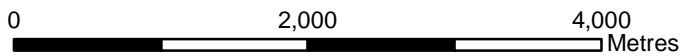
Wellington North - WN.IS

Impervious Percentage Class	— Roads
High (>30%)	Watercourse
Moderate (8% - 29%)	ABMV Boundary
Moderate Low (6% - 8%)	
Low (1% - 5%)	
Very Low (<1%)	





Sources: Esri, HERE, Garmin, Intermap, increment P Corp., GEBCO, USGS, FAO, NPS, NRCAN, GeoBase, IGN, Kadaster NL, Ordnance Survey, Esri Japan, METI, Esri China (Hong Kong), (c) OpenStreetMap contributors, and the GIS User Community



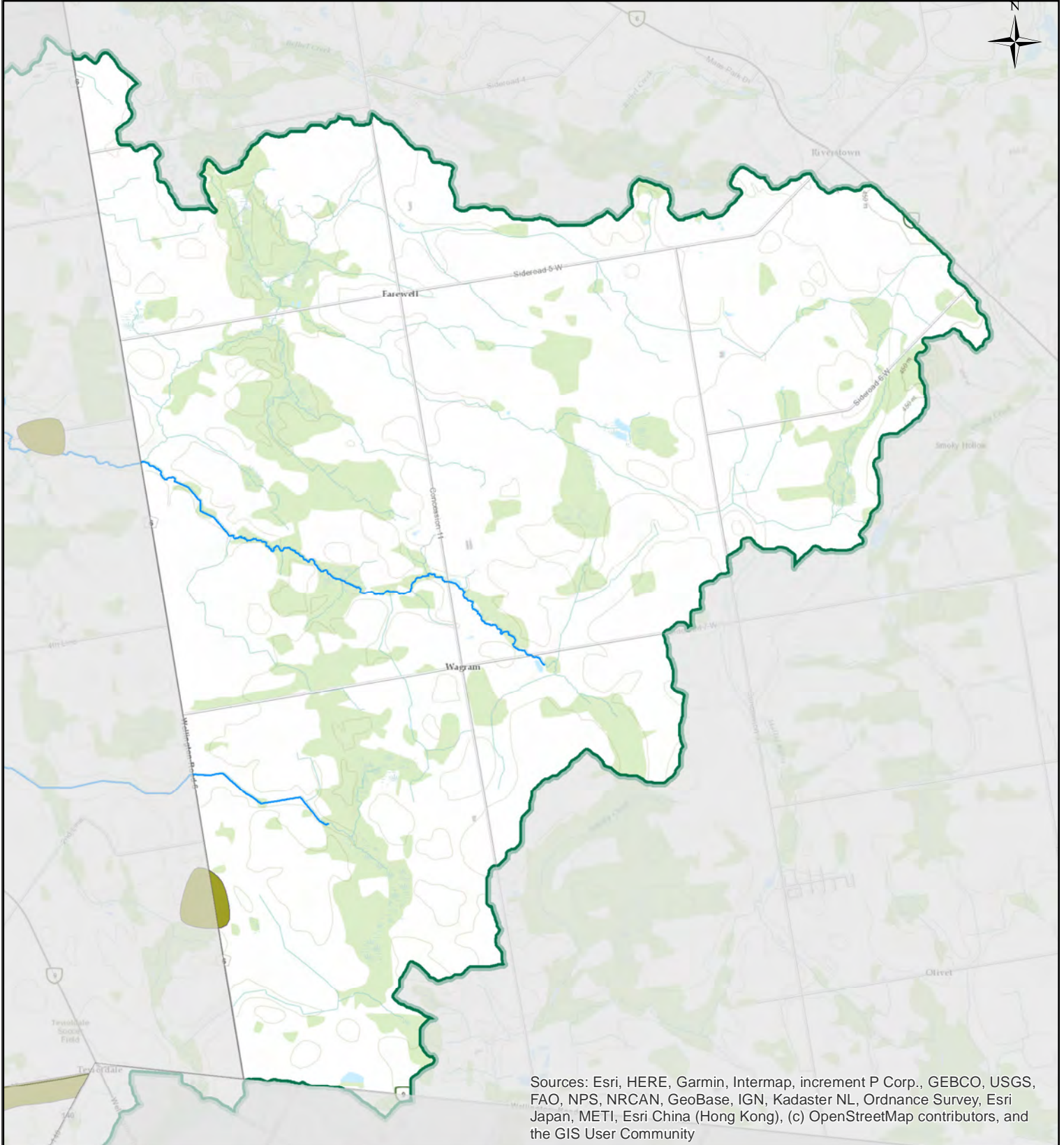
Wellington North - WN.ML

Managed Land Percentage

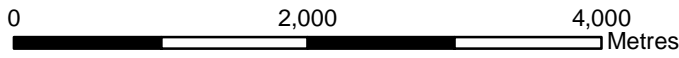
- <40%
- 40%-80%
- >80%

- Roads
- Watercourse
- ABMV Boundary





Sources: Esri, HERE, Garmin, Intermap, increment P Corp., GEBCO, USGS, FAO, NPS, NRCAN, GeoBase, IGN, Kadaster NL, Ordnance Survey, Esri Japan, METI, Esri China (Hong Kong), (c) OpenStreetMap contributors, and the GIS User Community



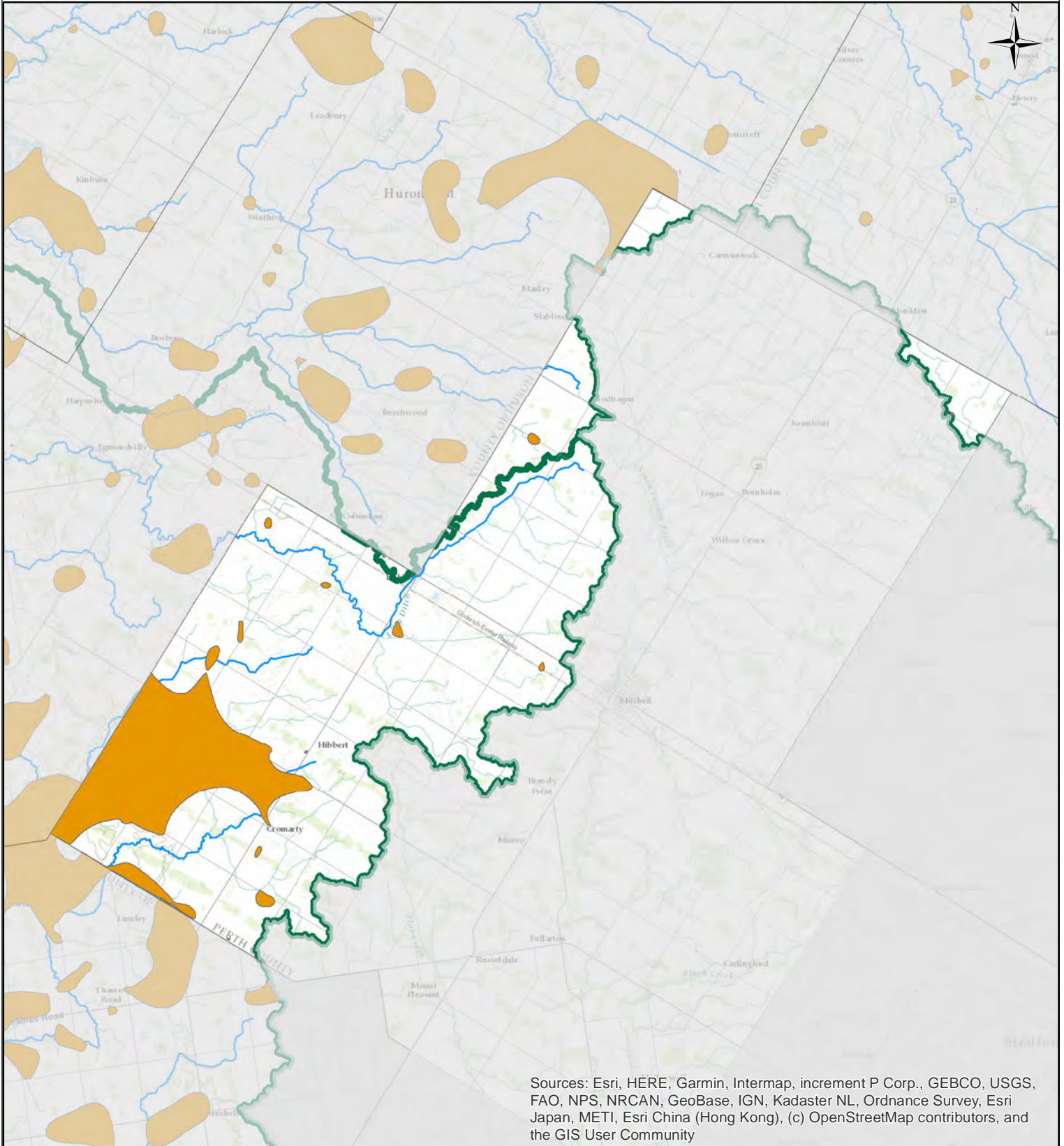
ABMV Source Protection Services
Copyright: 2022
Coordinate System: NAD 1983 UTM Zone 17N
Document Path: C:\Users\DWSPGIS\Documents\ArcGIS\AR_Mun_LD.mxd

Wellington North - WN.LD


Livestock Density (NU)

- >1 NU
- 0.5-1.0 NU
- <0.5 NU


- Roads
- Watercourse
- ABMV Boundary



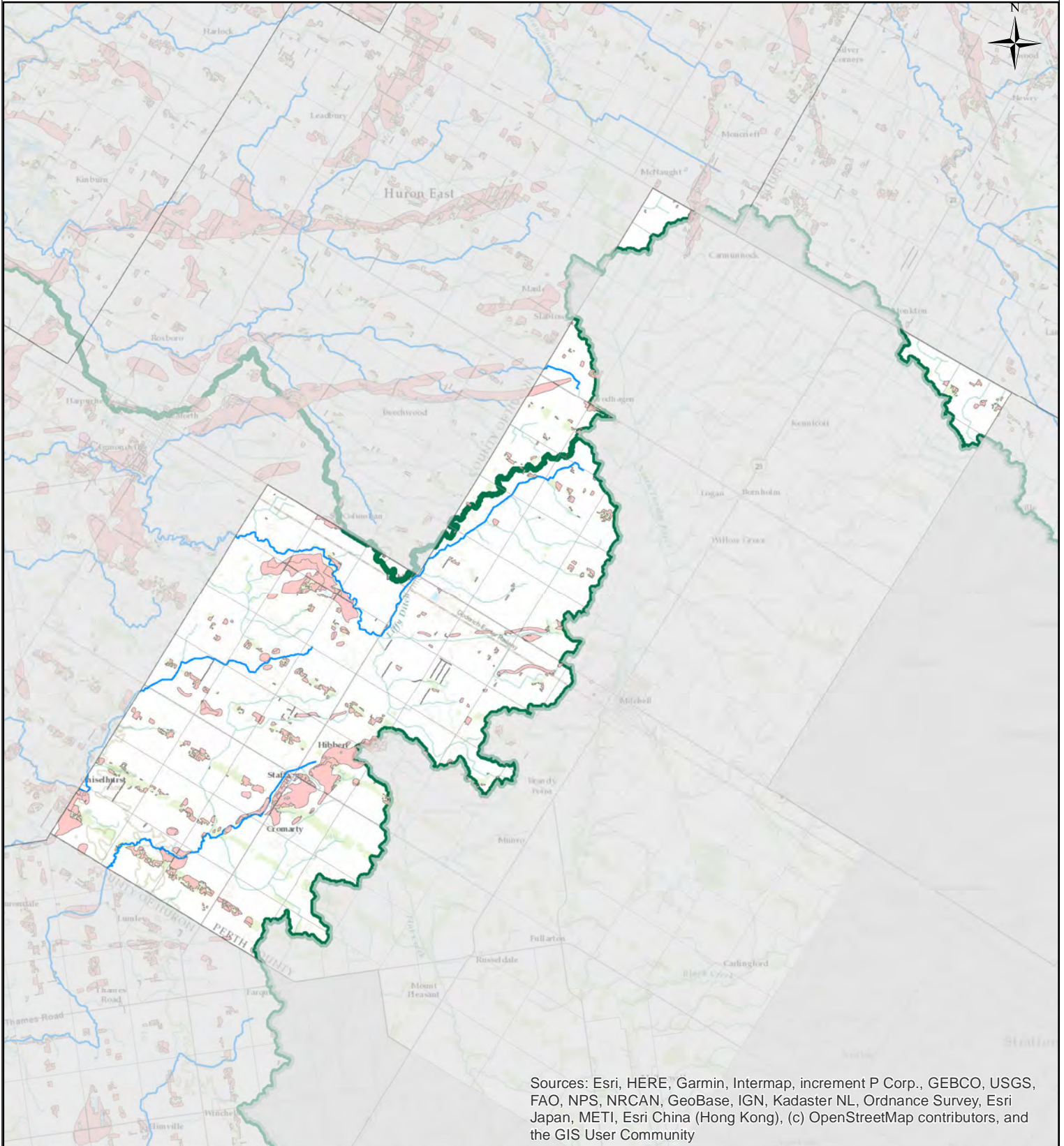
Sources: Esri, HERE, Garmin, Intermap, increment P Corp., GEBCO, USGS, FAO, NPS, NRCAN, GeoBase, IGN, Kadaster NL, Ordnance Survey, Esri Japan, METI, Esri China (Hong Kong), (c) OpenStreetMap contributors, and the GIS User Community




West Perth - WP.HVA

-  ABMV Boundary
-  HVA
-  Roads
-  Watercourse






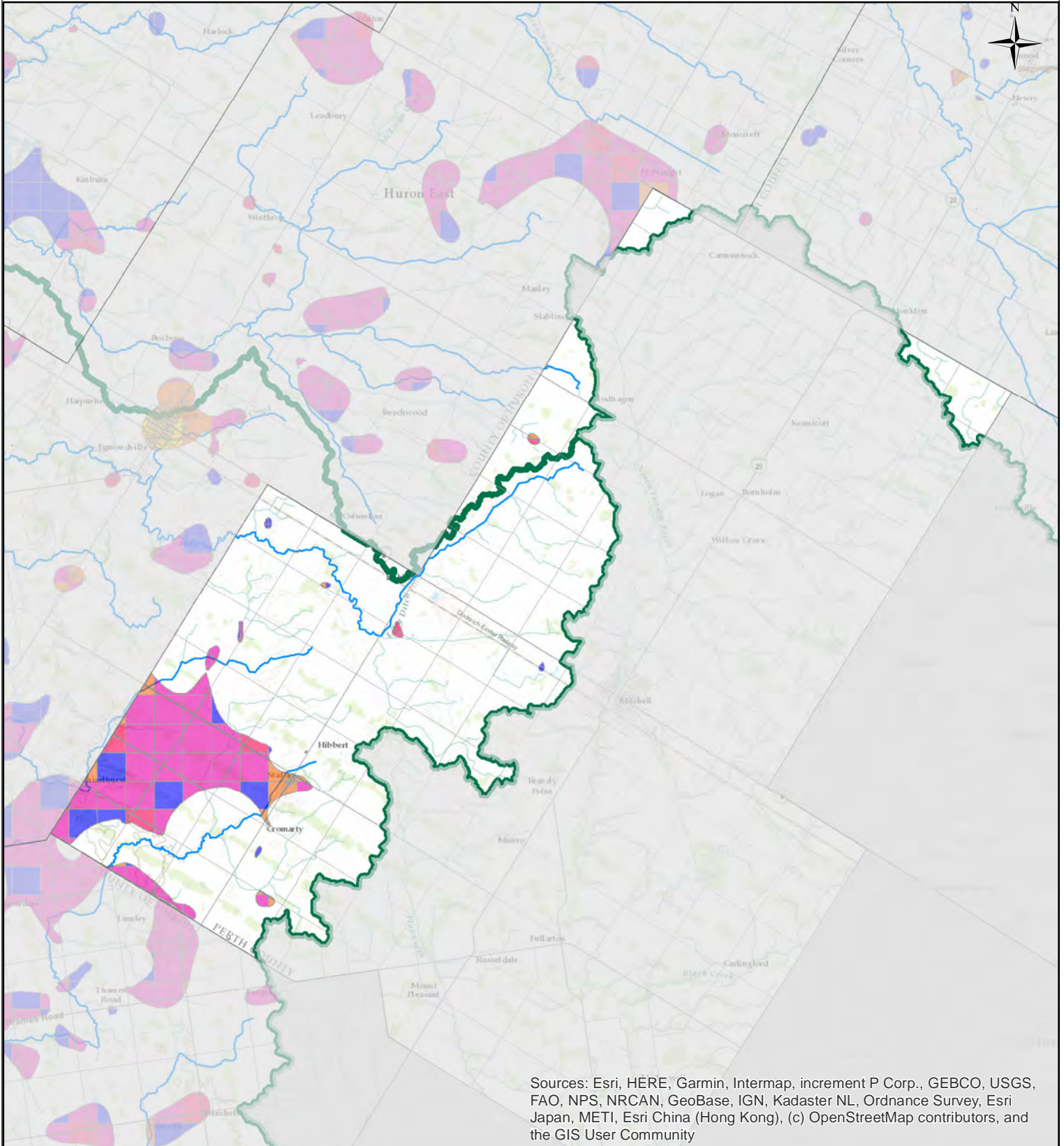
Sources: Esri, HERE, Garmin, Intermap, increment P Corp., GEBCO, USGS, FAO, NPS, NRCAN, GeoBase, IGN, Kadaster NL, Ordnance Survey, Esri Japan, METI, Esri China (Hong Kong), (c) OpenStreetMap contributors, and the GIS User Community



West Perth - WP.SGRA

-  ABMV Boundary
-  SGRA
-  Roads
-  Watercourse



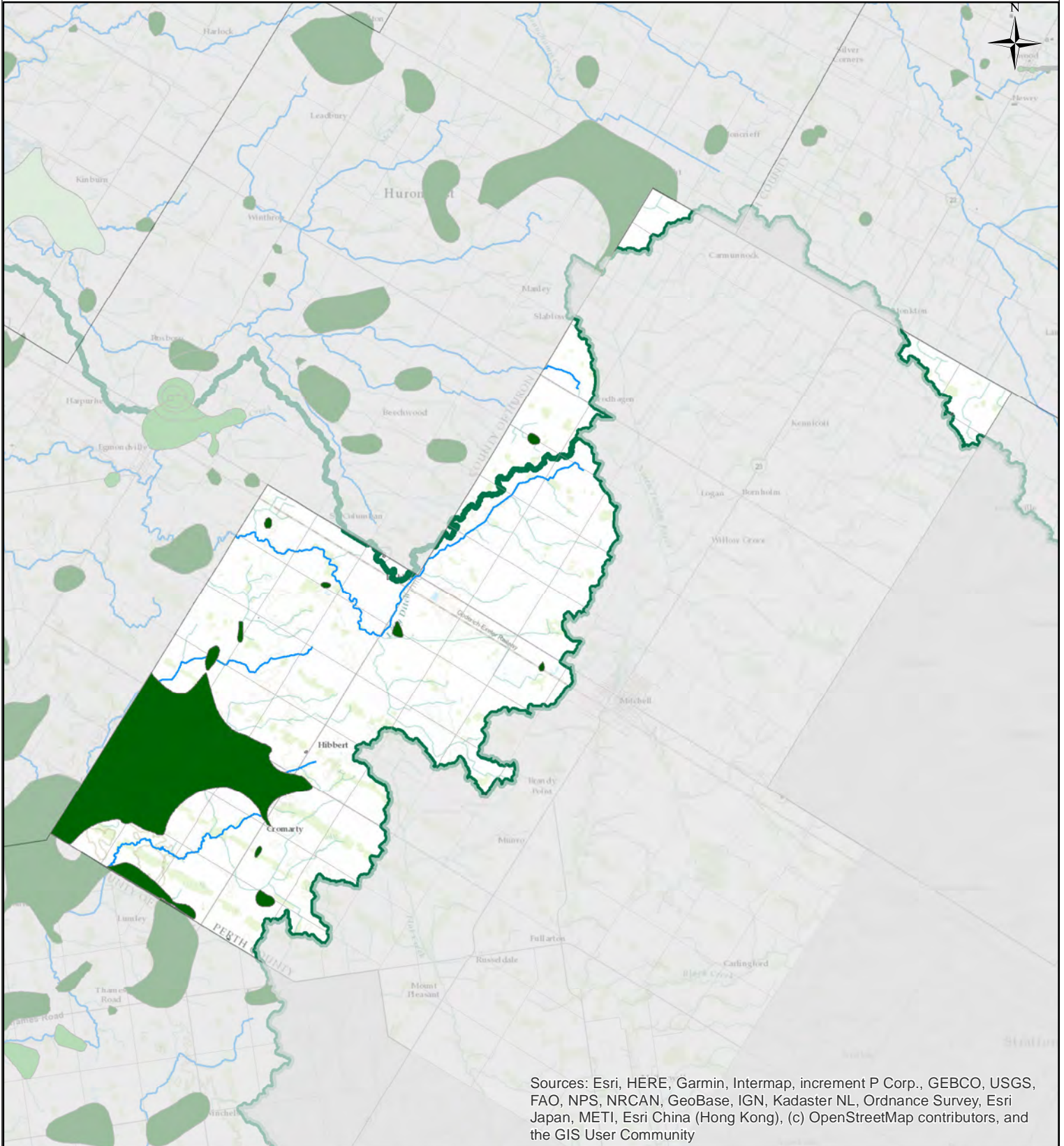


0 7,000 14,000 Metres


West Perth - WP.IS

- | | |
|--|--|
| <p>Impervious Percentage Class</p> <ul style="list-style-type: none"> High (>30%) Moderate (8% - 29%) Moderate Low (6% - 8%) Low (1% - 5%) Very Low (<1%) | <ul style="list-style-type: none"> Roads Watercourse ABMV Boundary |
|--|--|





Sources: Esri, HERE, Garmin, Intermap, increment P Corp., GEBCO, USGS, FAO, NPS, NRCAN, GeoBase, IGN, Kadaster NL, Ordnance Survey, Esri Japan, METI, Esri China (Hong Kong), (c) OpenStreetMap contributors, and the GIS User Community



West Perth - WP.ML

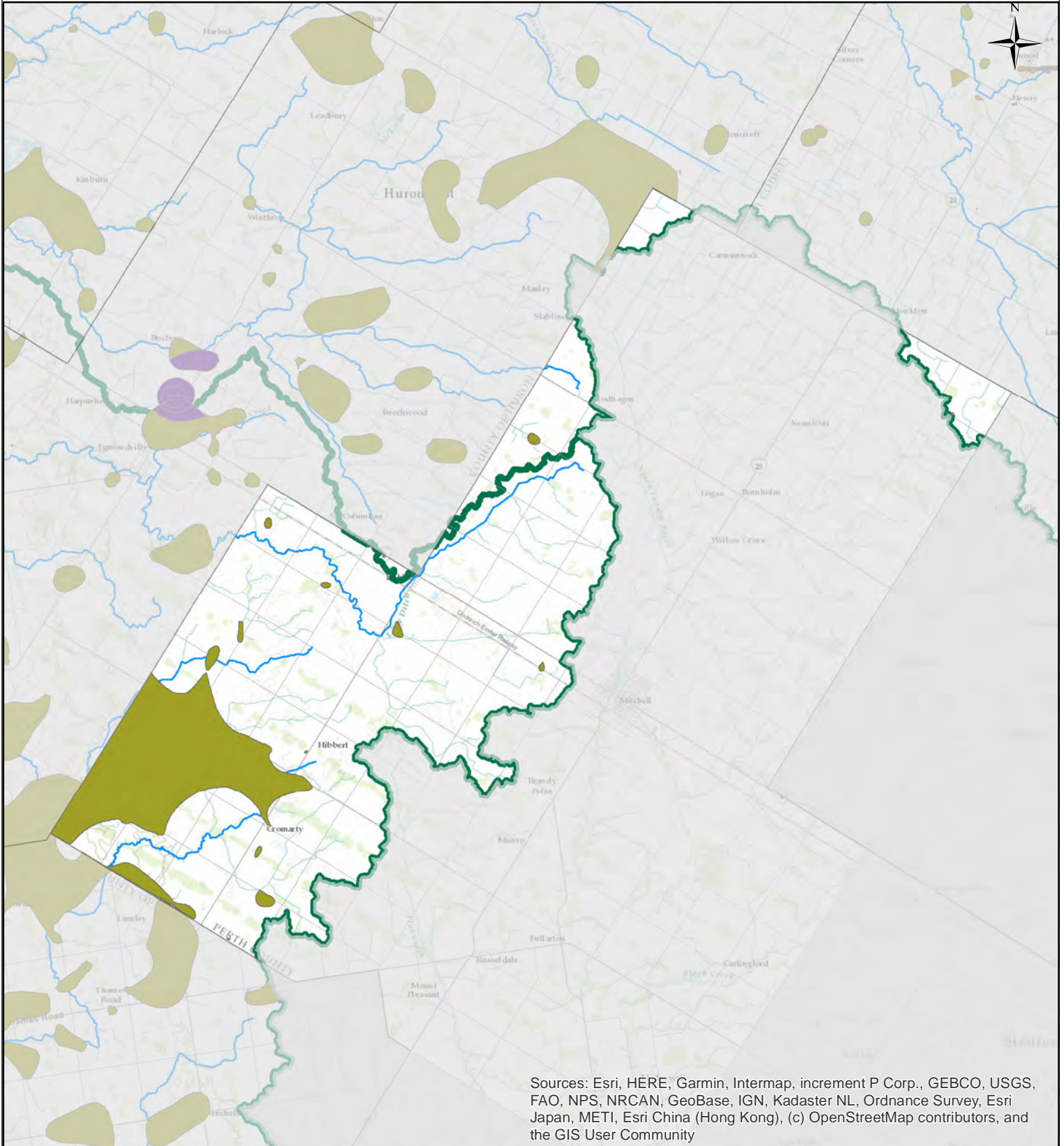
Managed Land Percentage

- <40%
- 40%-80%
- >80%

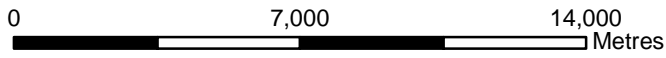
- Roads
- Watercourse
- ABMV Boundary



ABMV Source Protection Services
Copyright: 2022
Coordinate System: NAD 1983 UTM Zone 17N
Document Path: C:\Users\DWSPGIS\Documents\ArcGIS\AR_Mun_ML.mxd



Sources: Esri, HERE, Garmin, Intermap, increment P Corp., GEBCO, USGS, FAO, NPS, NRCAN, GeoBase, IGN, Kadaster NL, Ordnance Survey, Esri Japan, METI, Esri China (Hong Kong), (c) OpenStreetMap contributors, and the GIS User Community

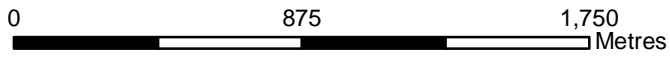
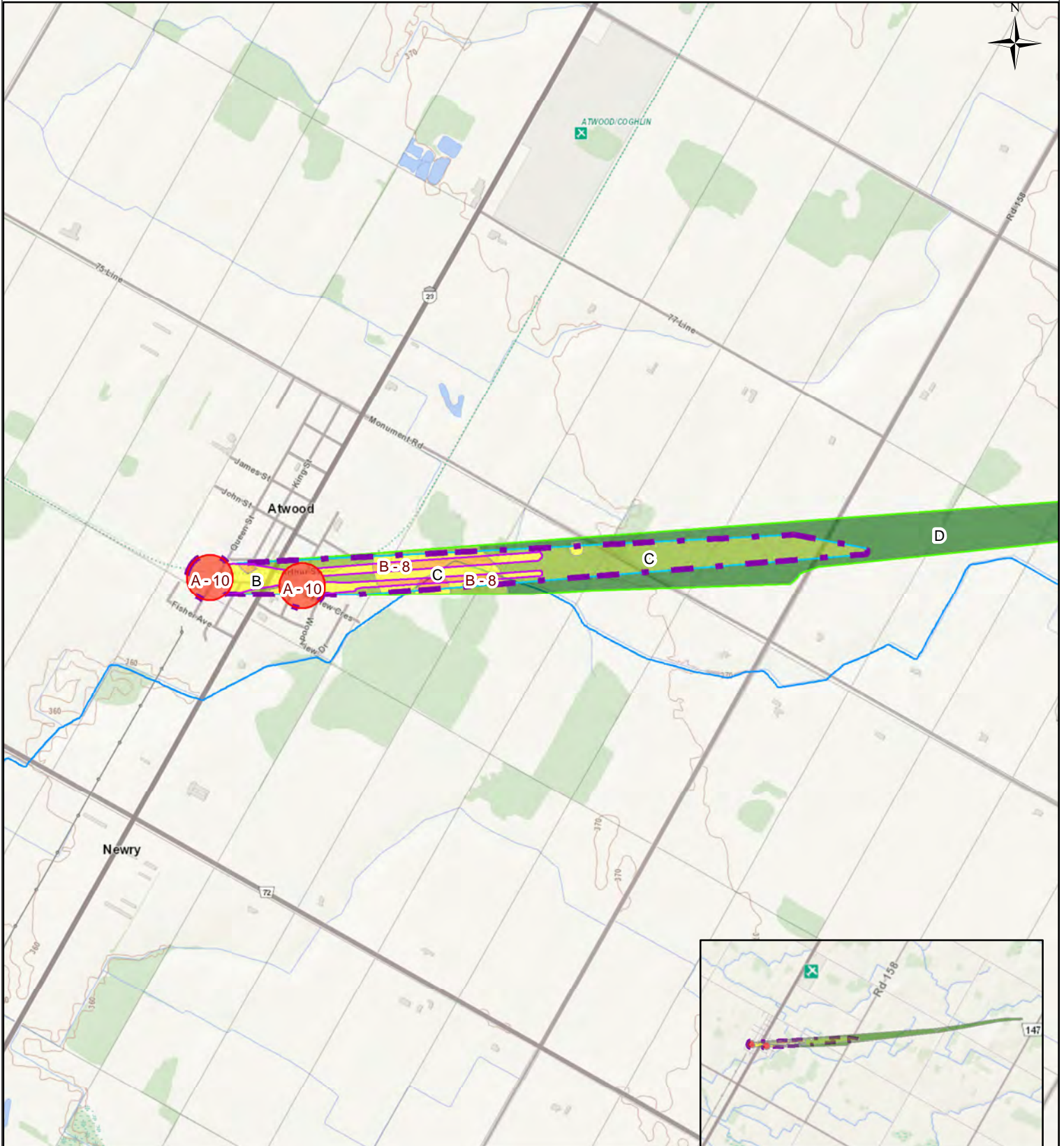


West Perth - WP.LD
Livestock Density (NU)

- >1 NU
- 0.5-1.0 NU
- <0.5 NU

- Roads
- Watercourse
- ABMV Boundary





ABMV Source Protection Services
 Copyright: 2022
 Coordinate System: NAD 1983 UTM Zone 17N
 Document Path: C:\Users\DWSPGIS\Documents\ArcGIS\AR_WellSystems_DDP.mxd


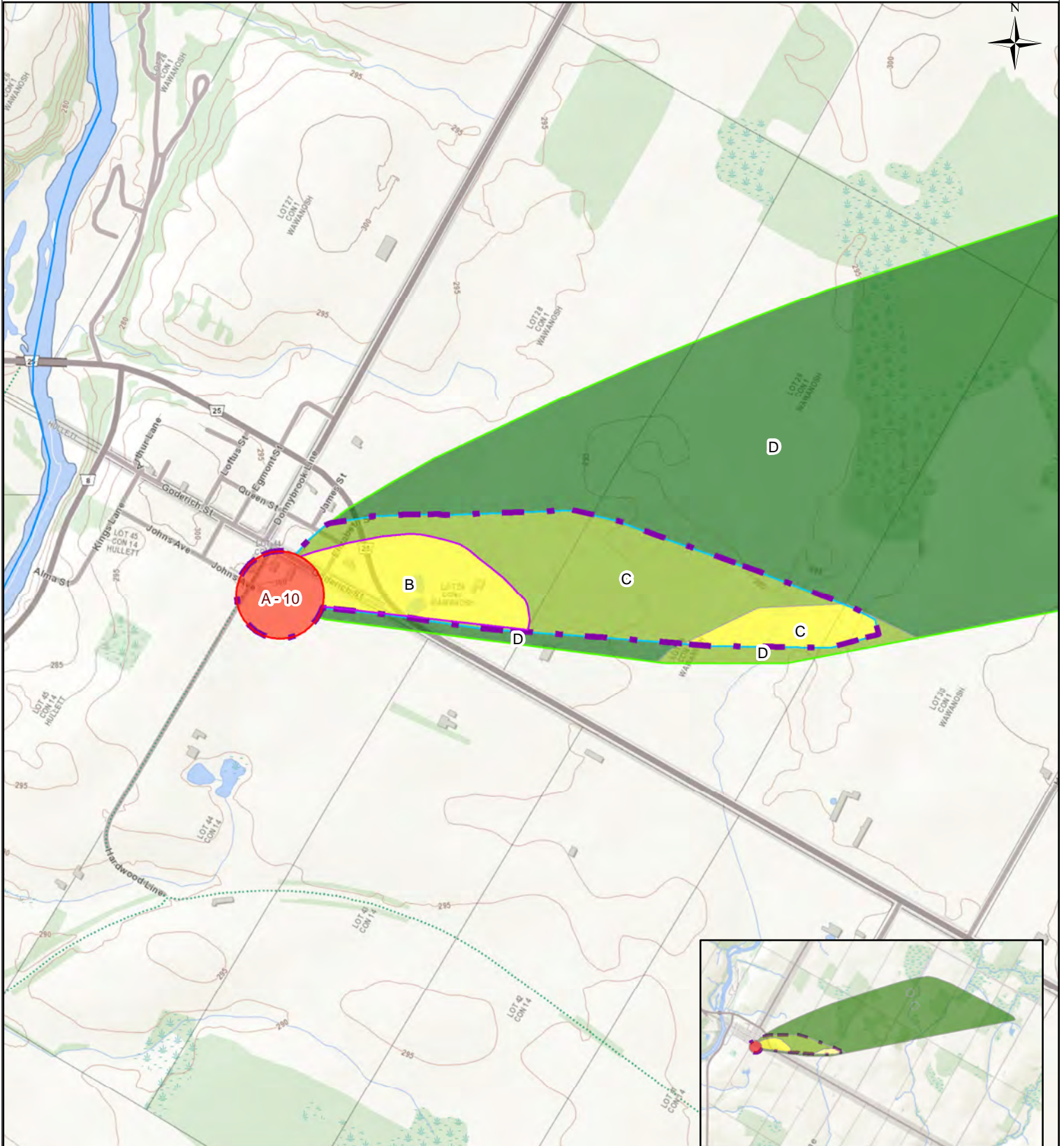
Atwood - C Zone
Map: 4.Atwo

Zones

- A C
- B D

Scores

- DNAPL Zone 6 ABMV Boundary
- 2 8
- 4 10



Ausable Bayfield
Maitland Valley
Source Protection Region

ABMV Source Protection Services
Copyright: 2022
Coordinate System: NAD 1983 UTM Zone 17N
Document Path: C:\Users\DWSPGIS\Documents\ArcGIS\AR_WellSystems_DDP.mxd

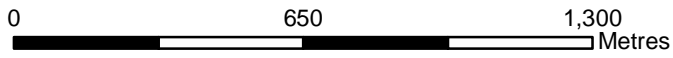
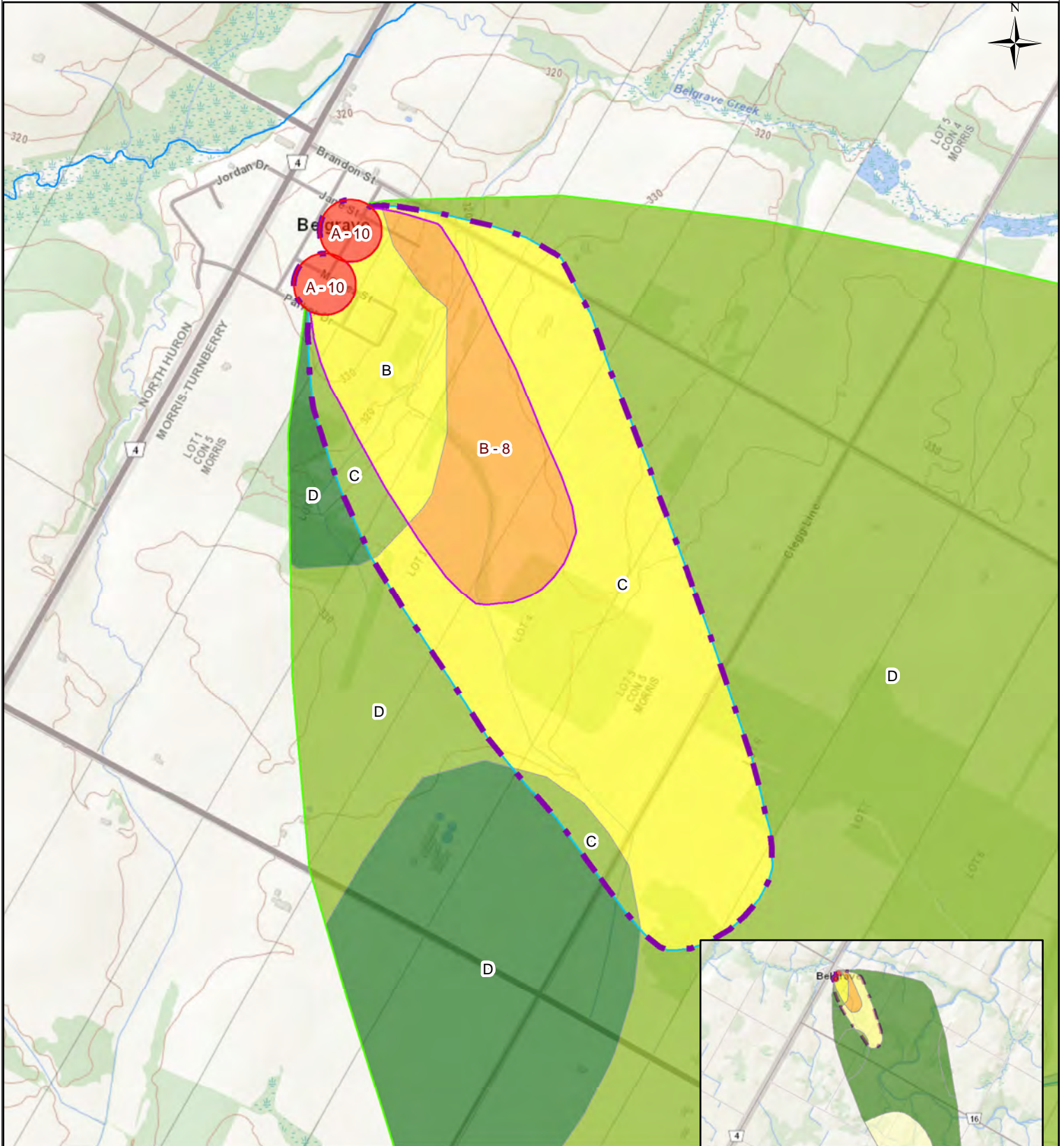
Auburn - C Zone
Map: 4.Aubu

Zones

- A C
- B D

Scores

- DNAPL Zone 6 ABMV Boundary
- 2 8
- 4 10



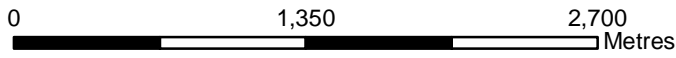
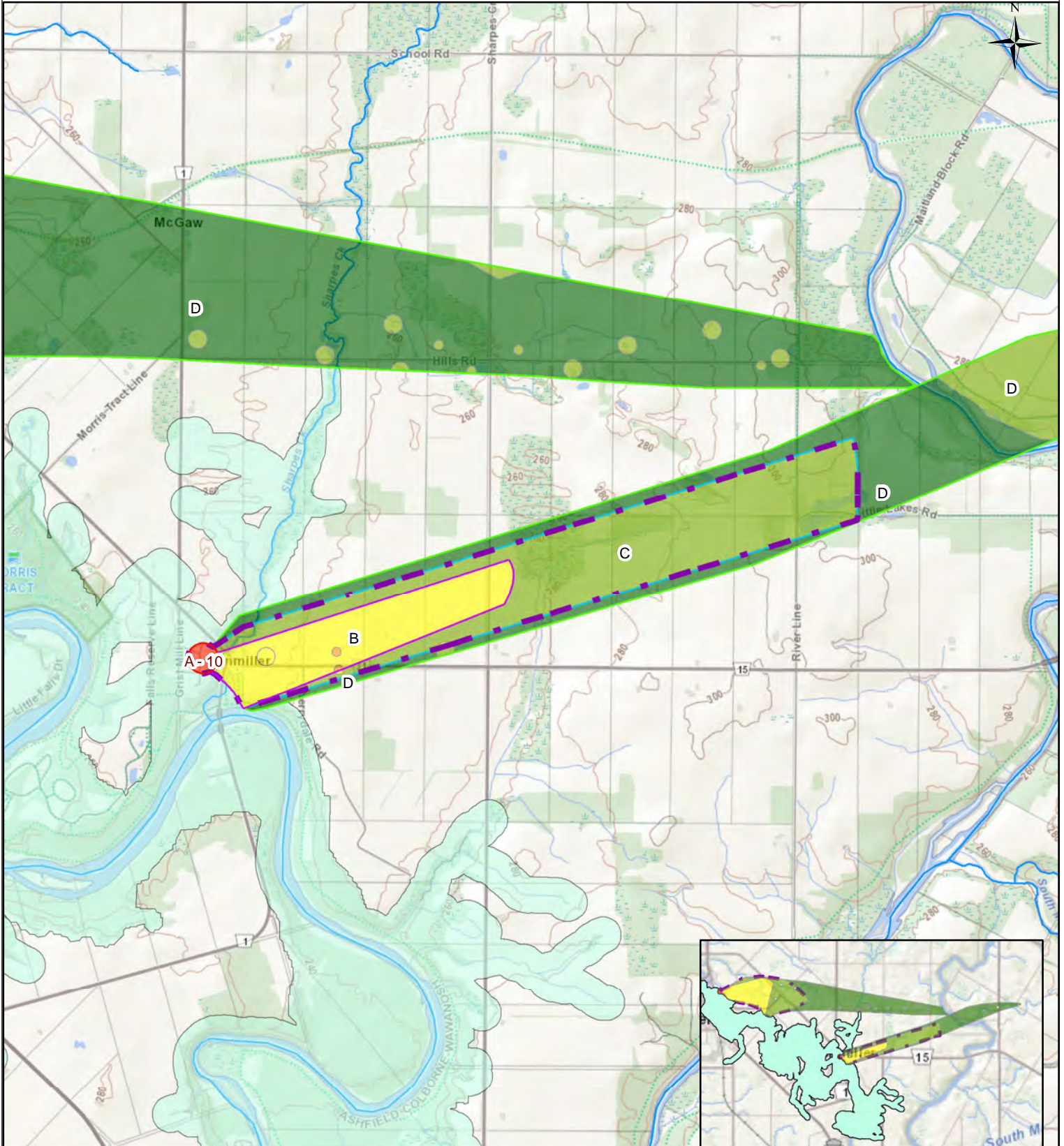
Belgrave - C Zone
Map: 4.Belg

Zones

- A C
- B D

Scores

- DNAPL Zone 6 ABMV Boundary
- 2 8
- 4 10




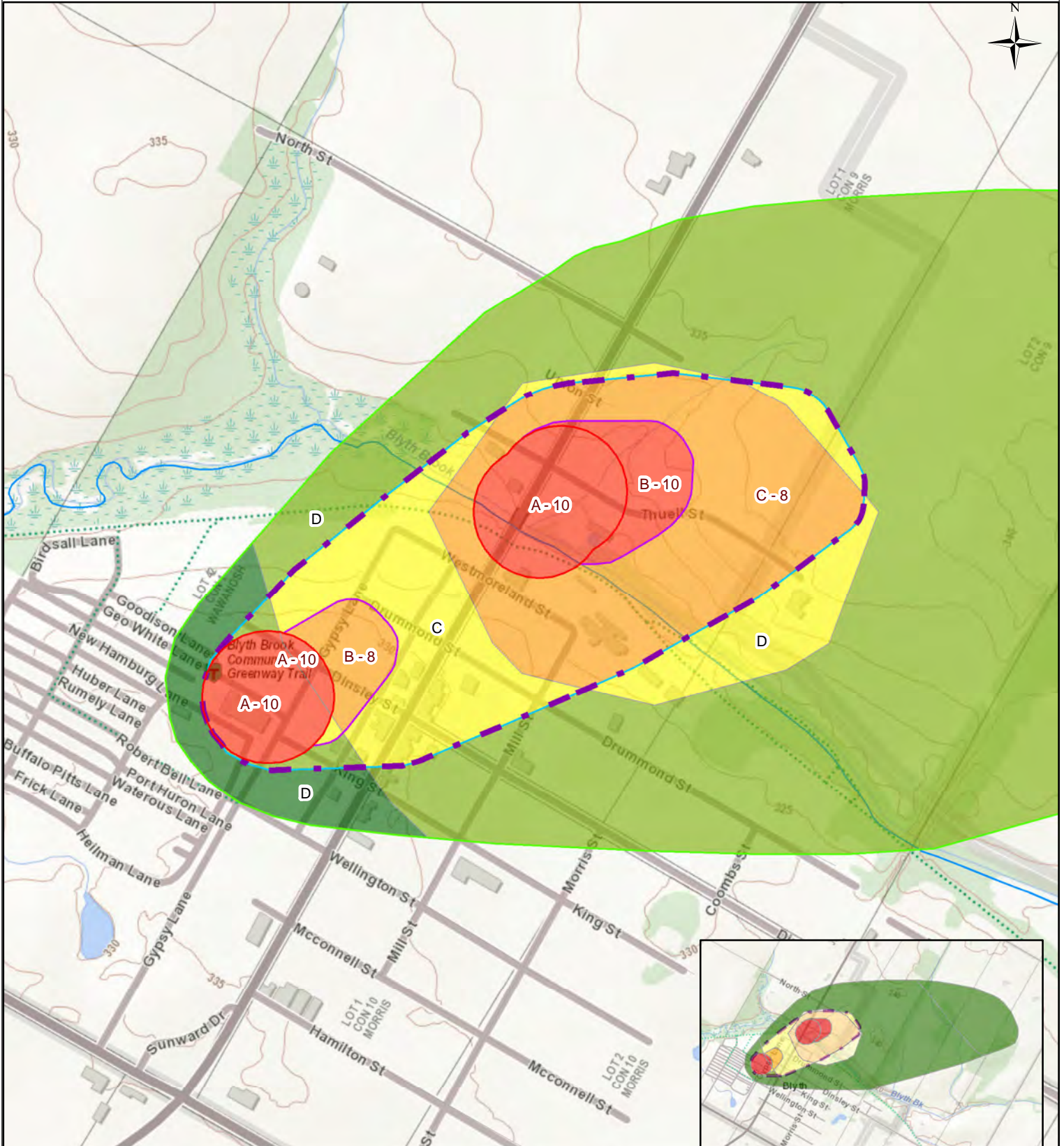
Benmiller - C Zone
Map: 4.Benm

Zones

- A
- C
- B
- D

Scores

- DNAPL Zone
- 6
- 2
- 8
- 4
- 10
- ABMV Boundary
- GUDI (WHPA-E)



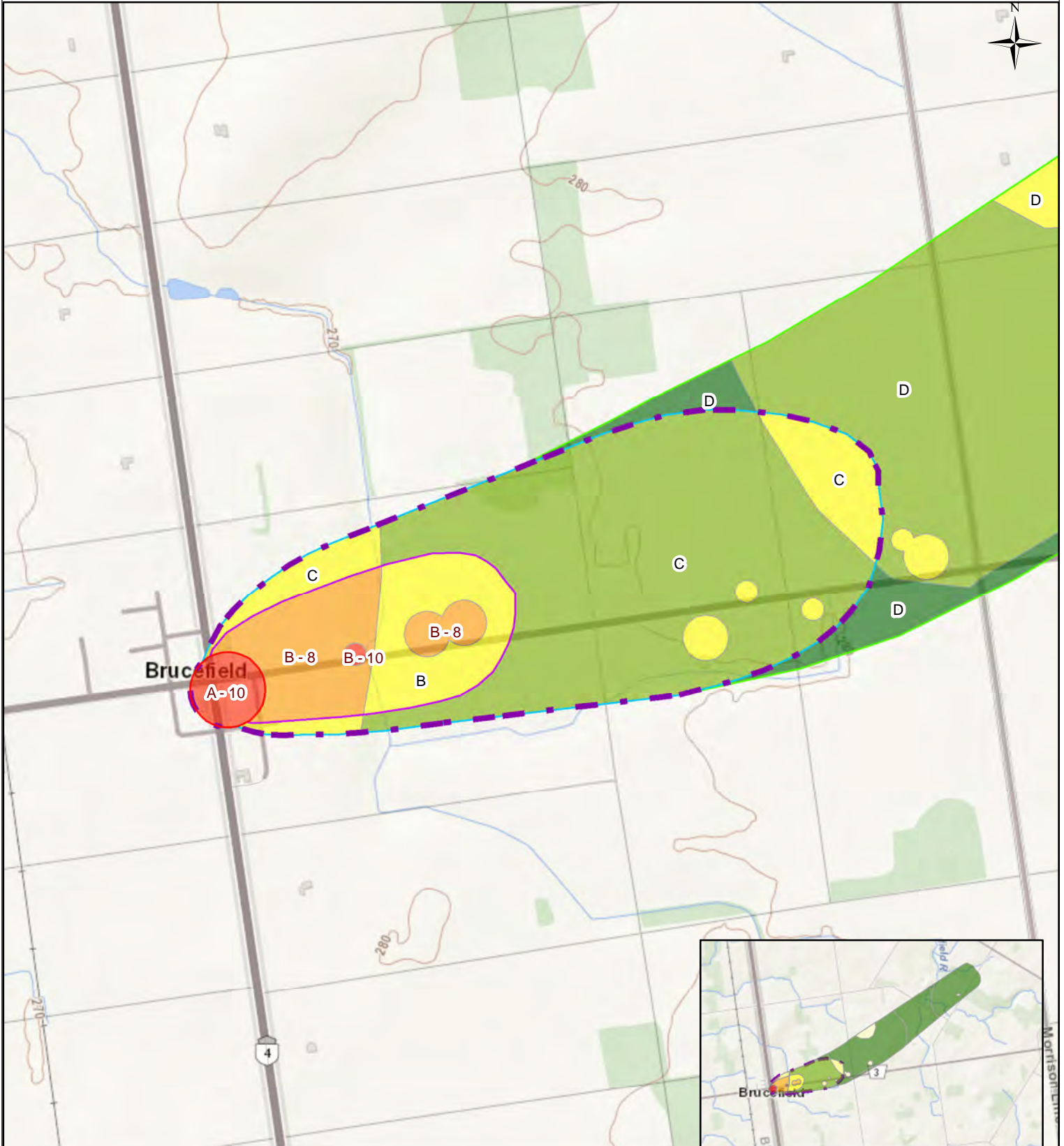
**Blyth - C Zone
Map: 4.Blyt**

Zones

- A
- B
- C
- D

Scores

- DNAPL Zone
- 2
- 6
- ABMV Boundary
- 8
- 10



0 500 1,000 Metres

Brucefield - C Zone
Map: 4.Bruc

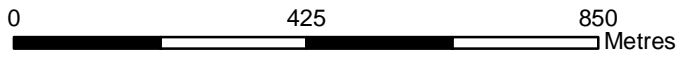
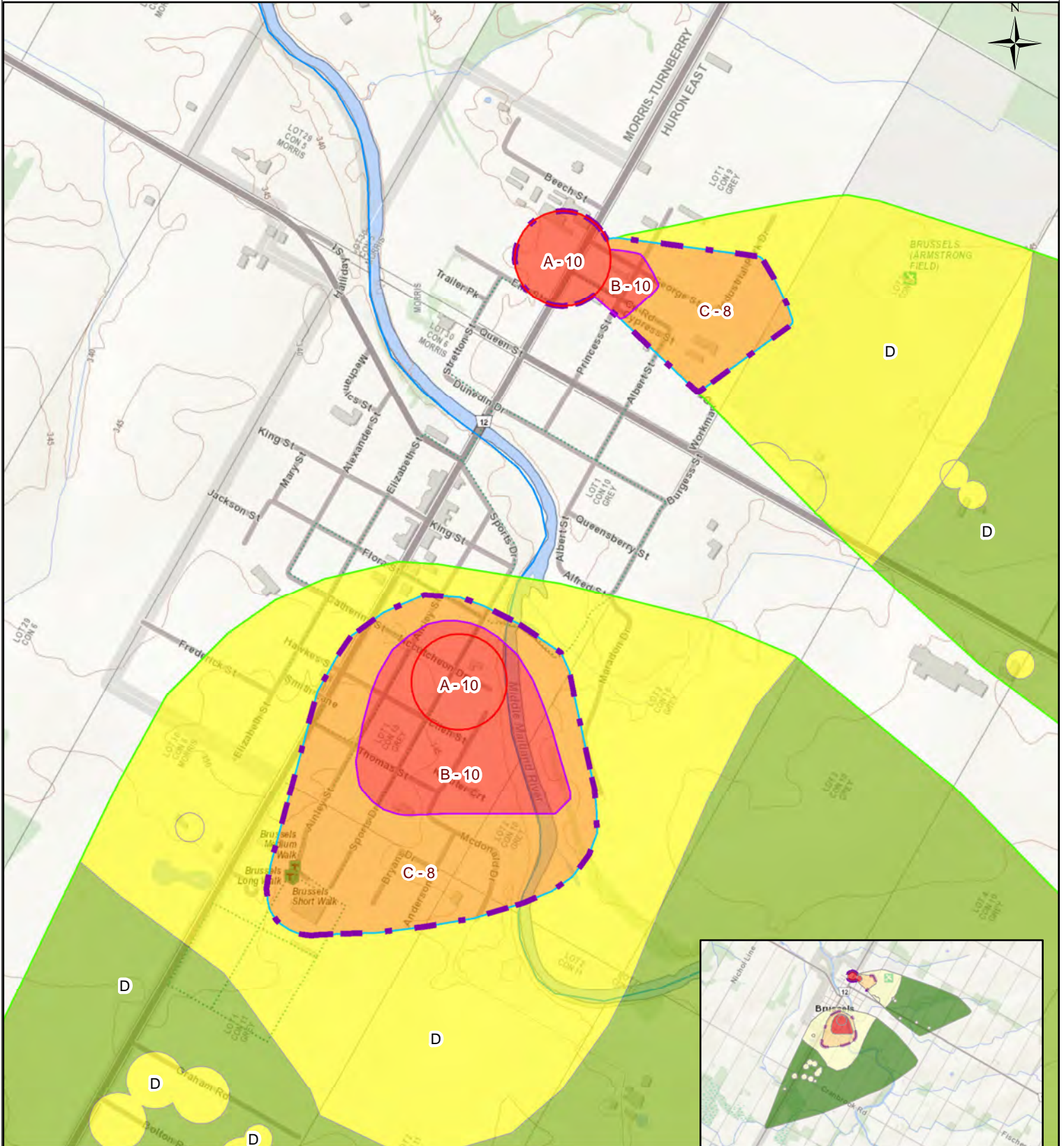
Zones

- A C
- B D

Scores

- DNAPL Zone 6 ABMV Boundary
- 2 8
- 4 10





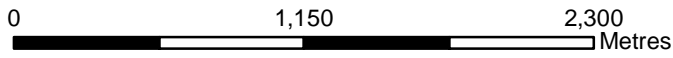
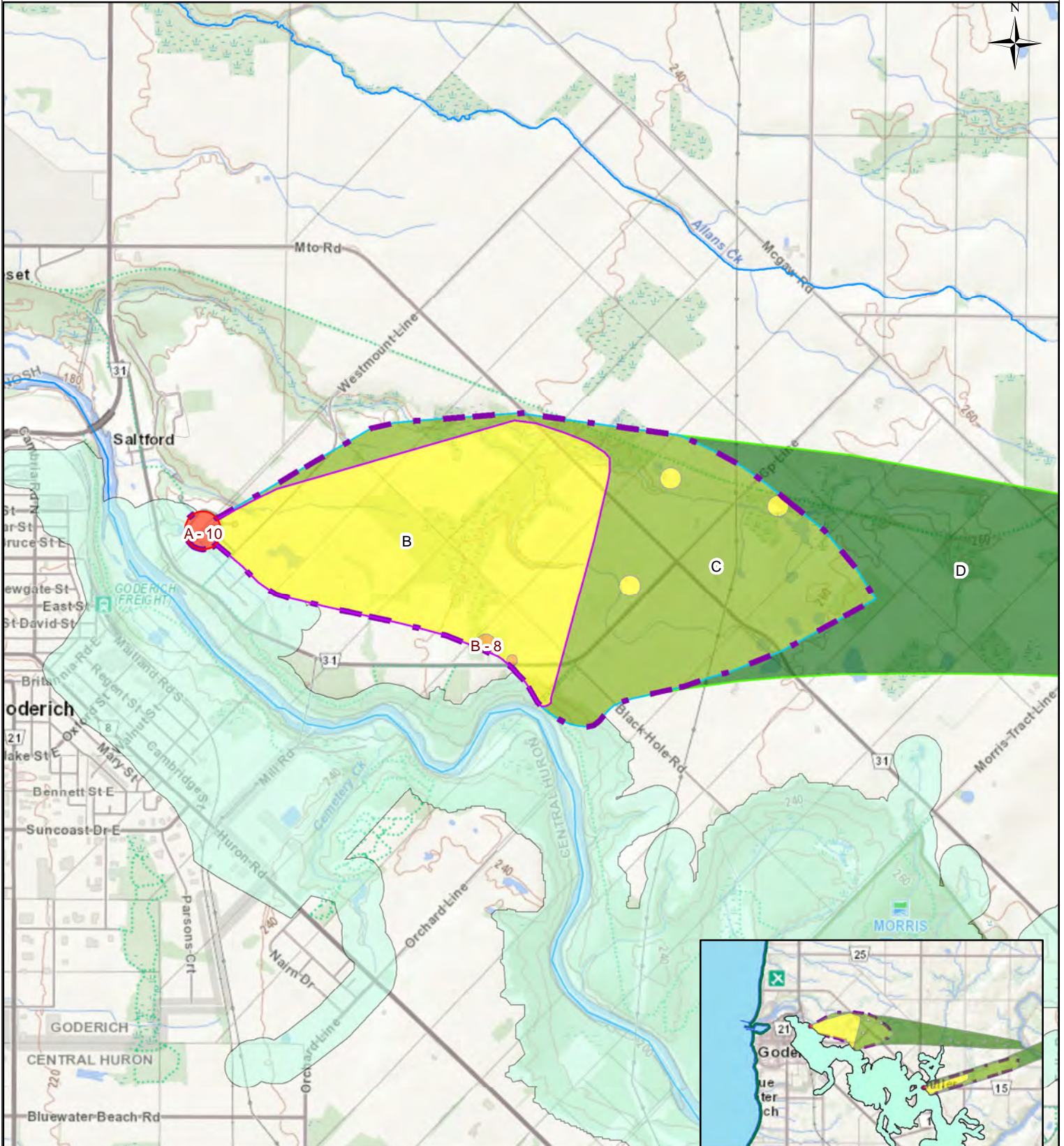
**Brussels - C Zone
Map: 4.Brus**

Zones

- A
- C
- B
- D

Scores

- DNAPL Zone
- 6
- 8
- 10
- ABMV Boundary



**Century Heights - C Zone
Map: 4.Cent**

Zones

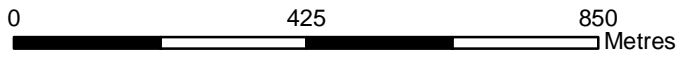
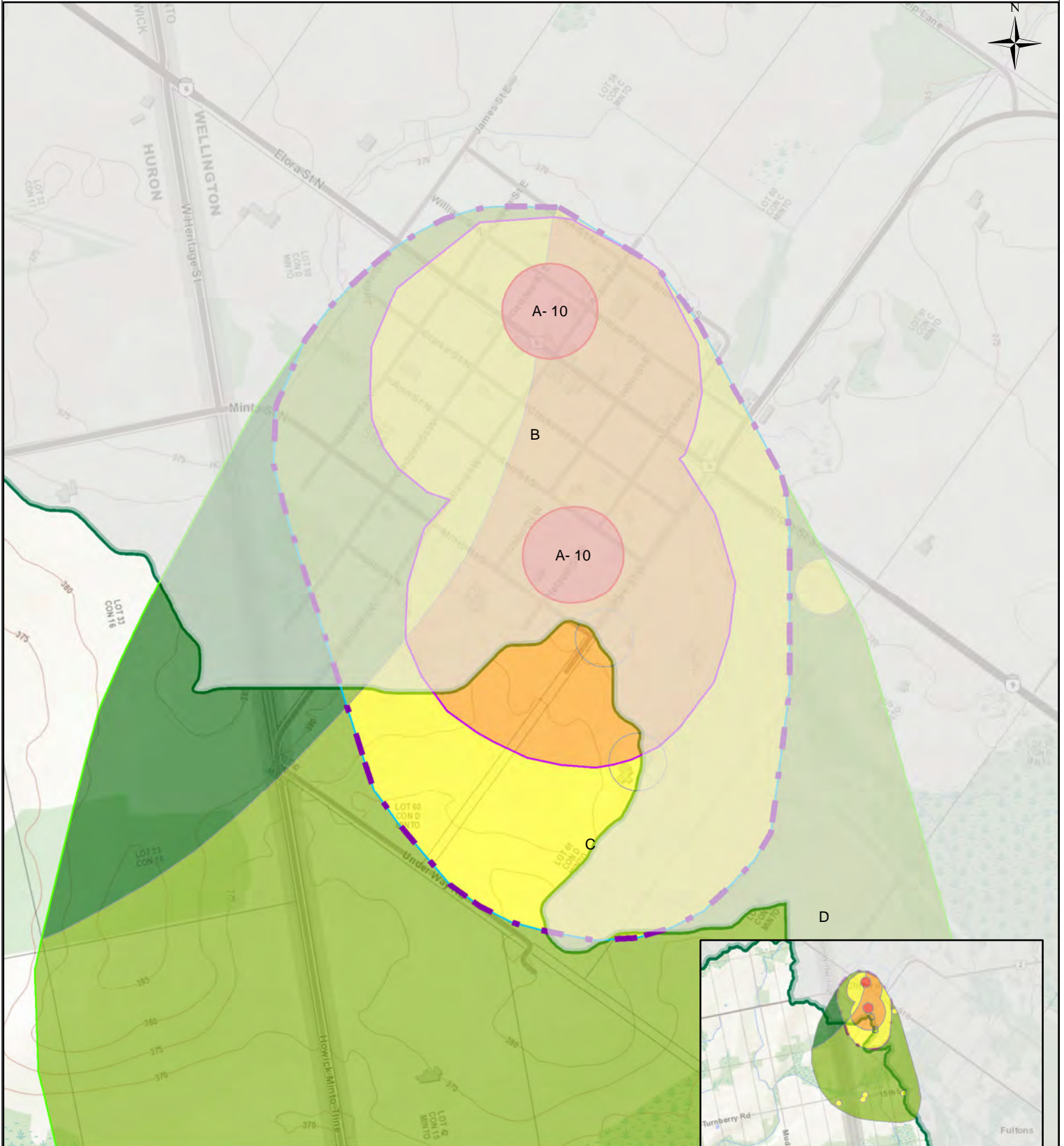
- A
- B
- C
- D

Scores

- DNAPL Zone
- 6
- 8
- 10
- ABMV Boundary
- GUDI (WHPA-E)



Ausable Bayfield
Maitland Valley
Source Protection Region



**Clifford - C Zone
Map: 4.Clif**

Zones

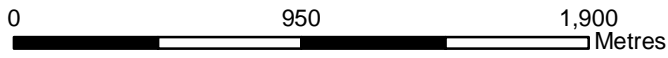
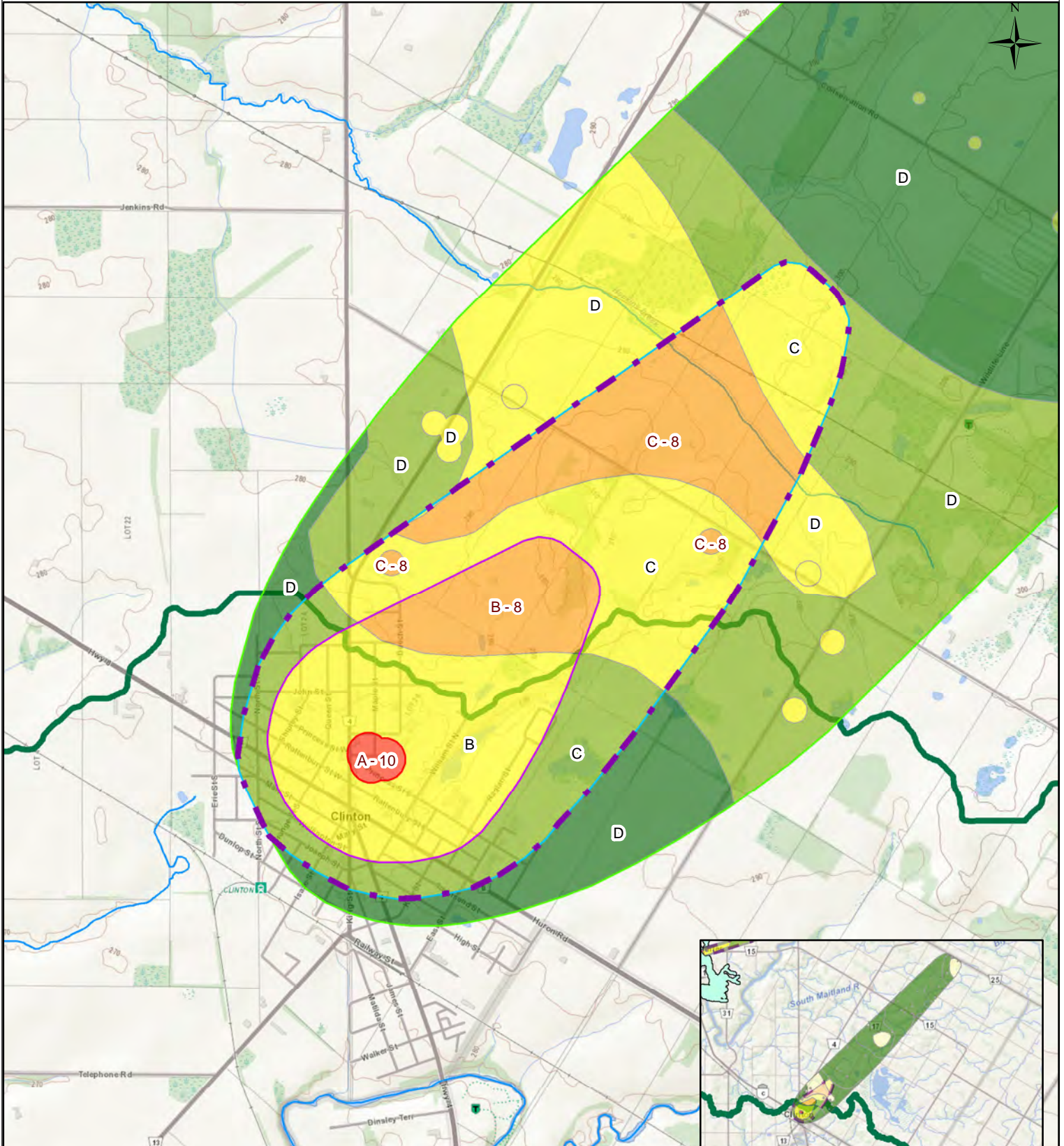
- A
- C
- B
- D

Scores

- DNAPL Zone
- 6
- 8
- 10
- ABMV Boundary



Ausable Bayfield
Maitland Valley
Source Protection Region



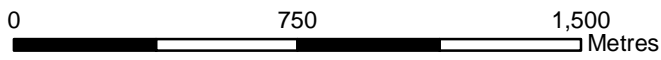
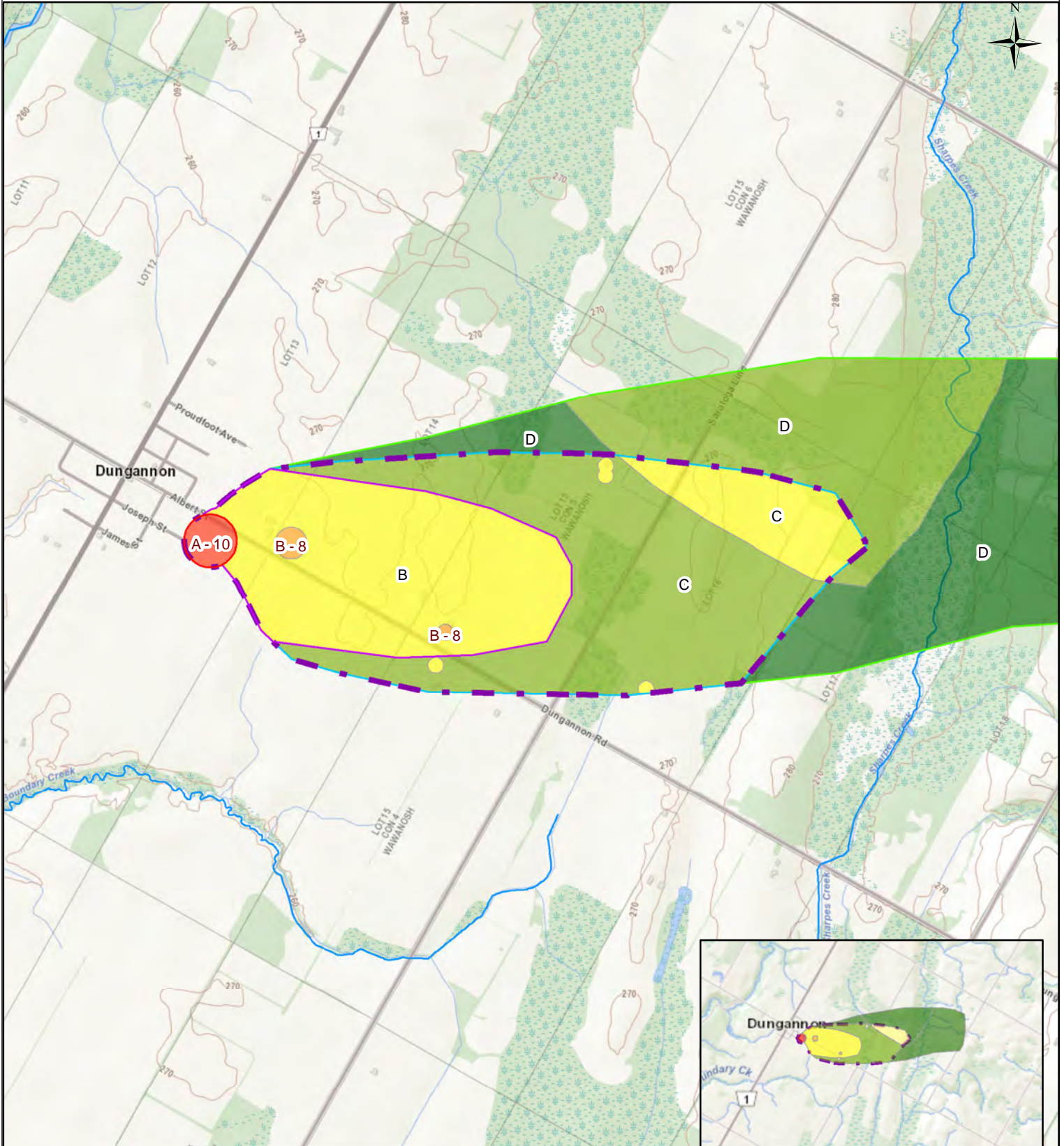
**Clinton - C Zone
Map: 4.Clin**

Zones

- A C
- B D

Scores

- DNAPL Zone 6 ABMV Boundary
- 2 8
- 4 10



**Dungannon - C Zone
Map: 4.Dung**

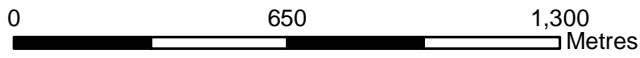
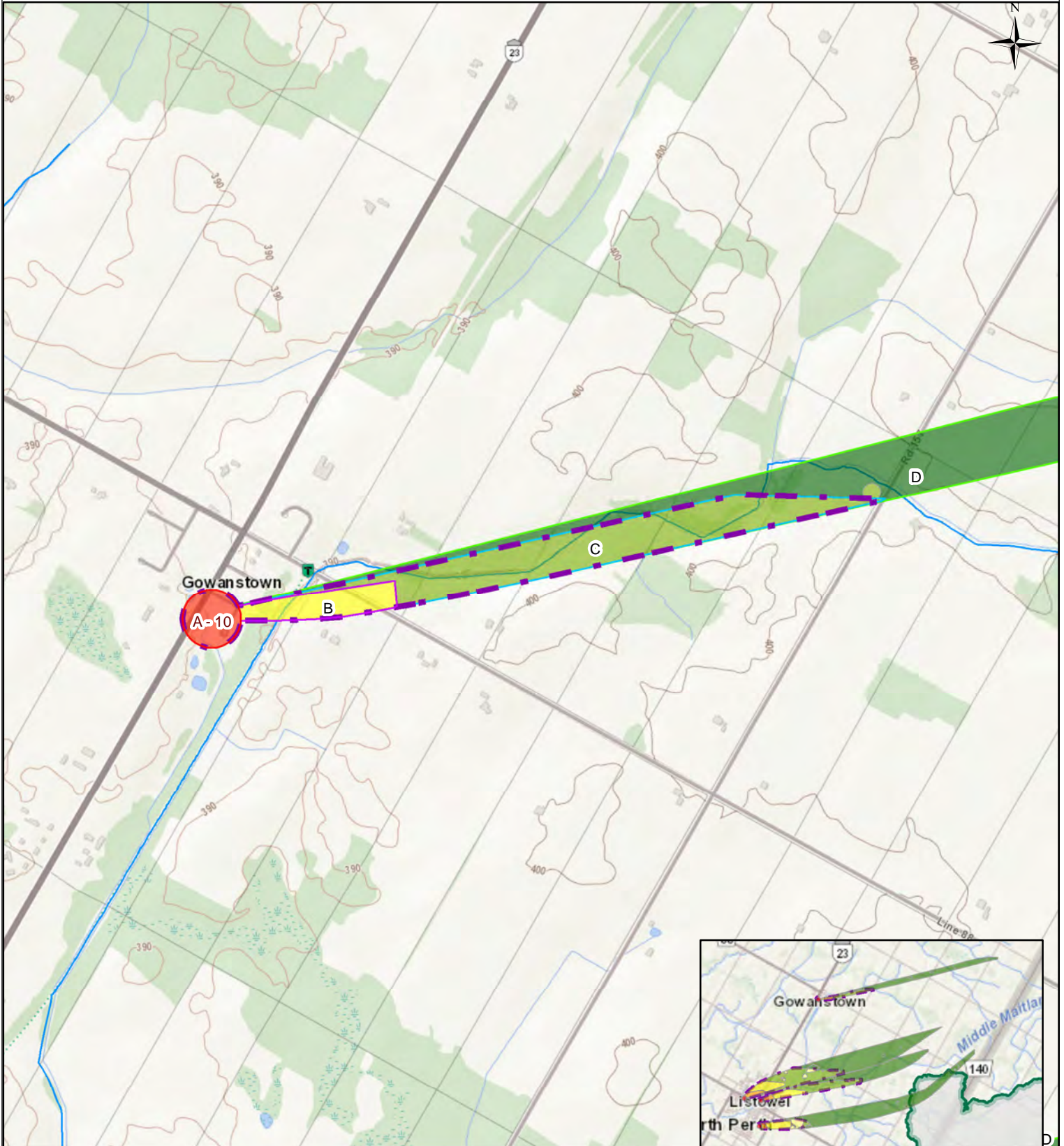
Zones

- A C
- B D

Scores

- DNAPL Zone 6 ABMV Boundary
- 2 8
- 4 10





**Gowanstown - C Zone
Map: 4.Gowa**

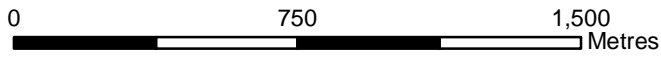
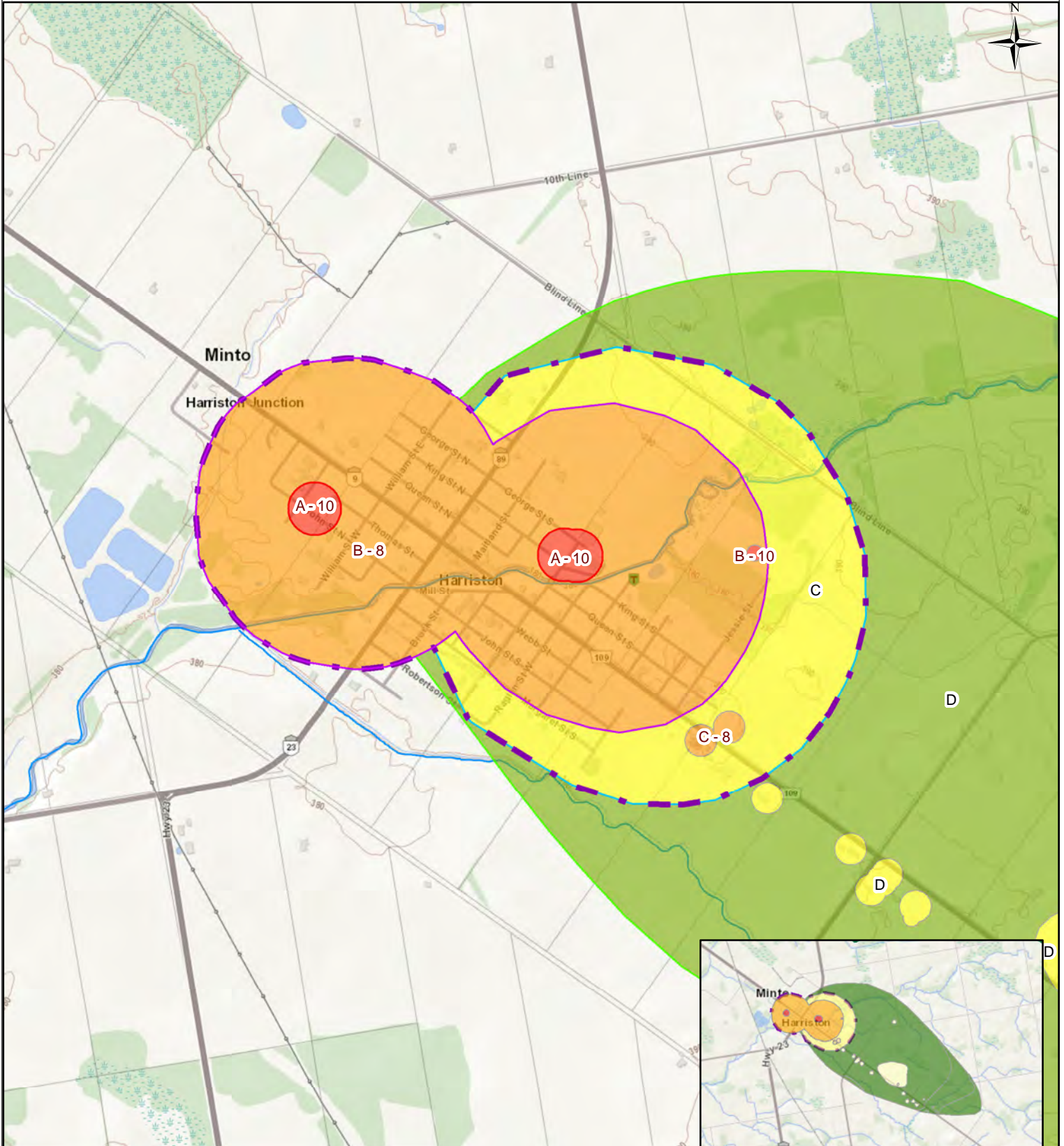
Zones

- A C
- B D

Scores

- DNAPL Zone 6 ABMV Boundary
- 2 8
- 4 10





Harriston - C Zone
Map: 4.Harr

Zones

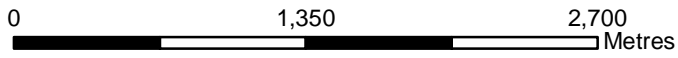
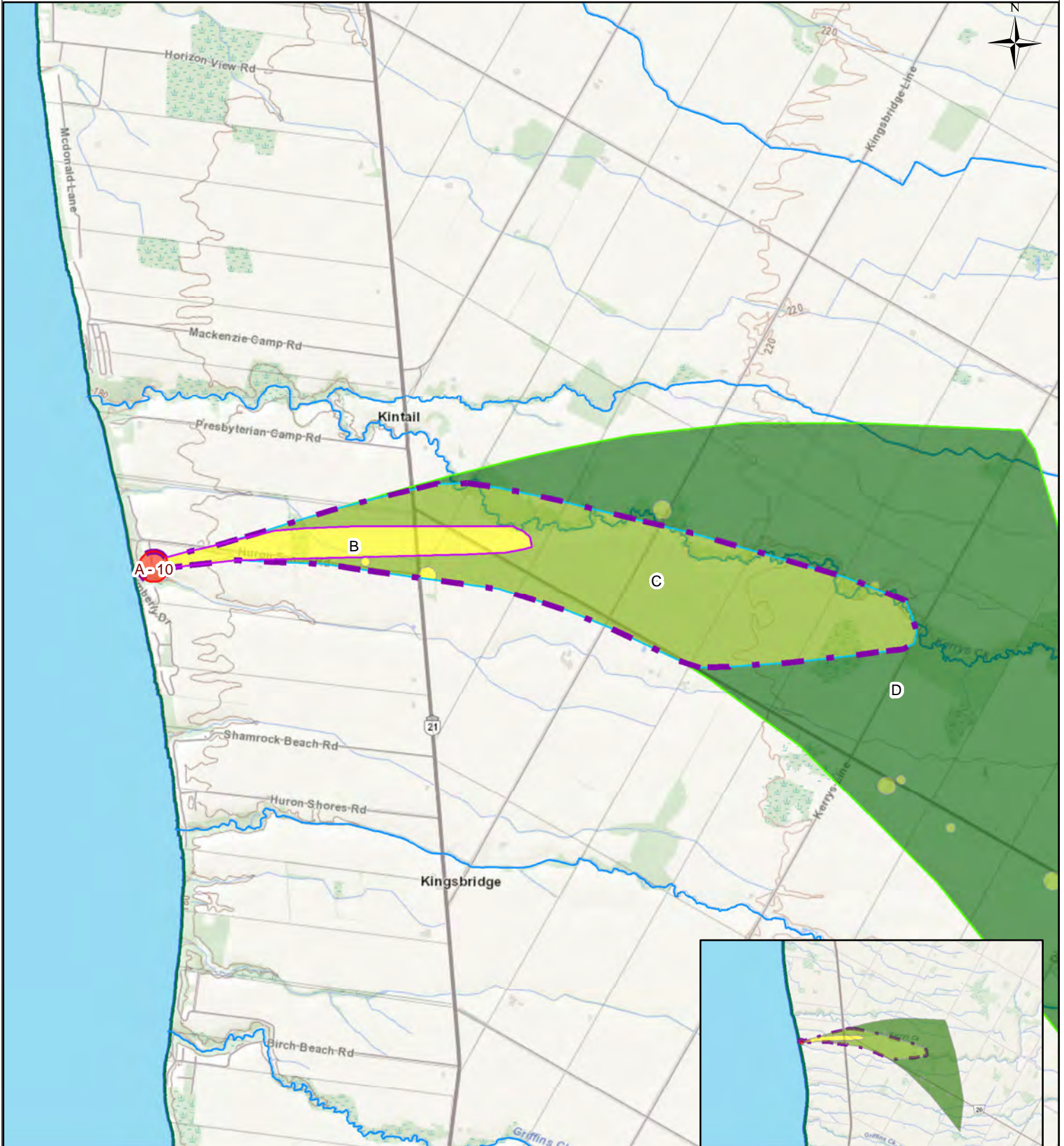
- A C
- B D

Scores

- DNAPL Zone 6 ABMV Boundary
- 2 8
- 4 10



Ausable Bayfield
Maitland Valley
Source Protection Region



Huron Sands - C Zone

Map: 4.Huro

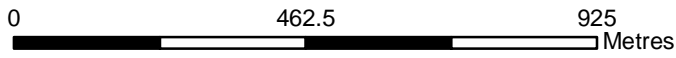
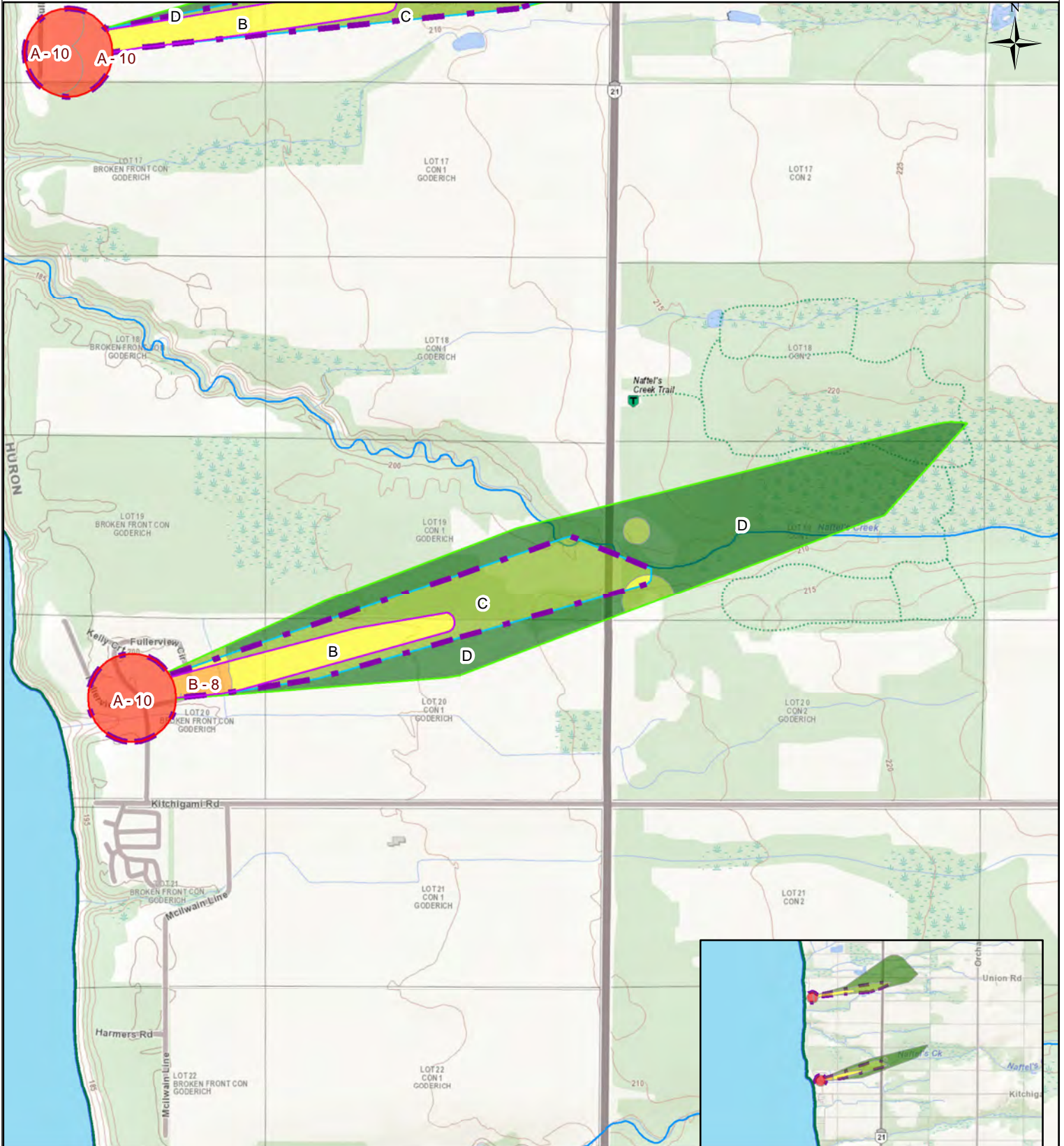
Zones

- A
- C
- B
- D

Scores

- DNAPL Zone
- 2
- 6
- 8
- 10
- ABMV Boundary





Ausable Bayfield
Maitland Valley
Source Protection Region

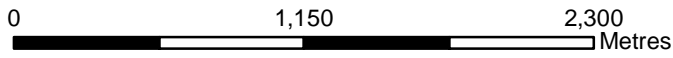
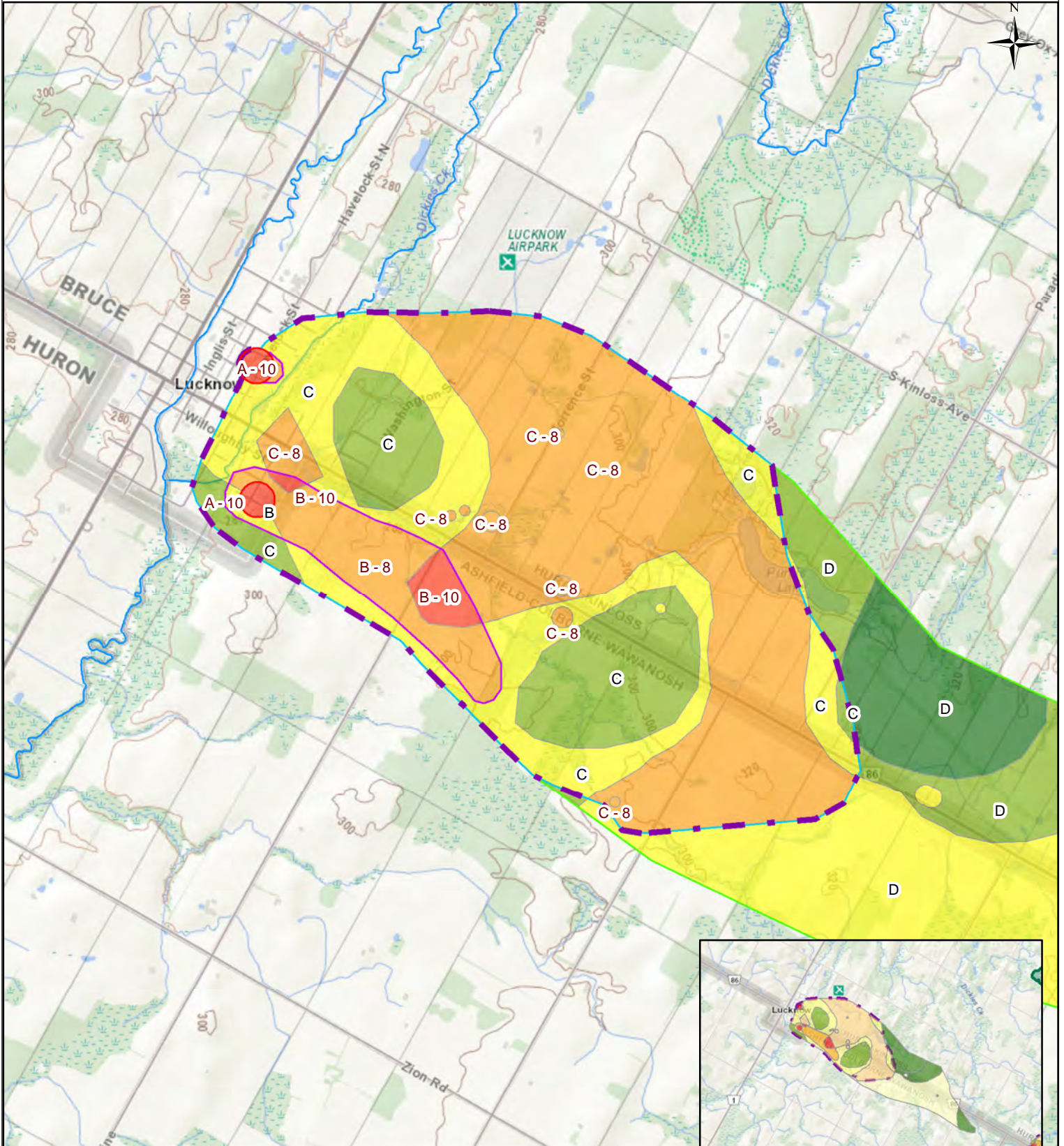
ABMV Source Protection Services
Copyright: 2022
Coordinate System: NAD 1983 UTM Zone 17N
Document Path: C:\Users\DWSPGIS\Documents\ArcGIS\AR_WellSystems_DDP.mxd

**Kelly
Map: 4.Kell
Zones**

- A C
- B D

Scores

- DNAPL Zone 6 ABMV Boundary
- 2 8
- 4 10



Lucknow - C Zone
Map: 4.Luck

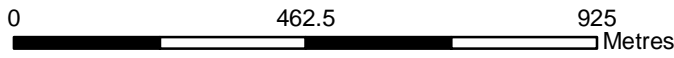
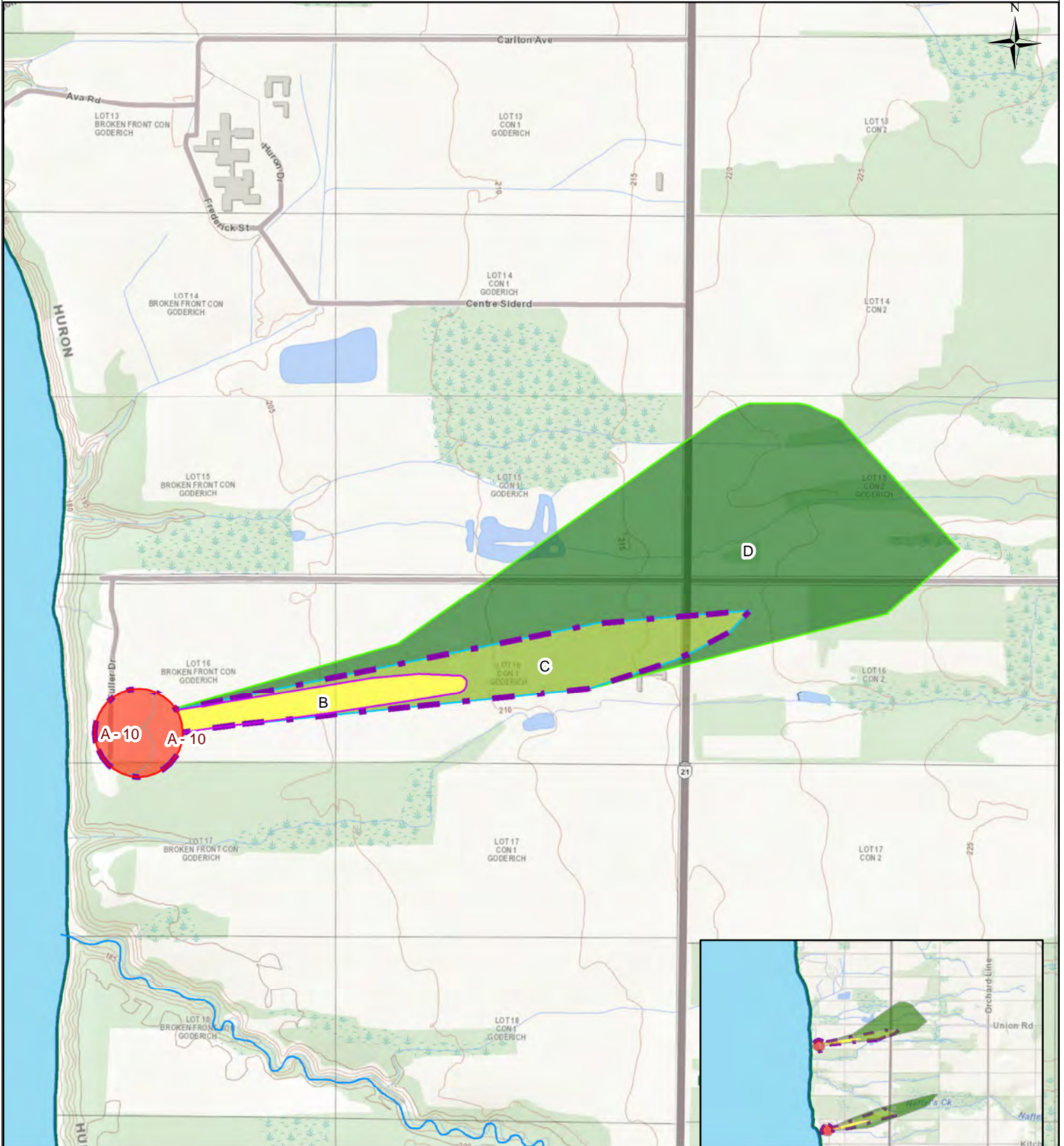
Zones

- A
- C
- B
- D

Scores

- DNAPL Zone
- 6
- 8
- 10
- 2
- 4
- ABMV Boundary





**McClinchey
Map: 4.McCl**

Zones

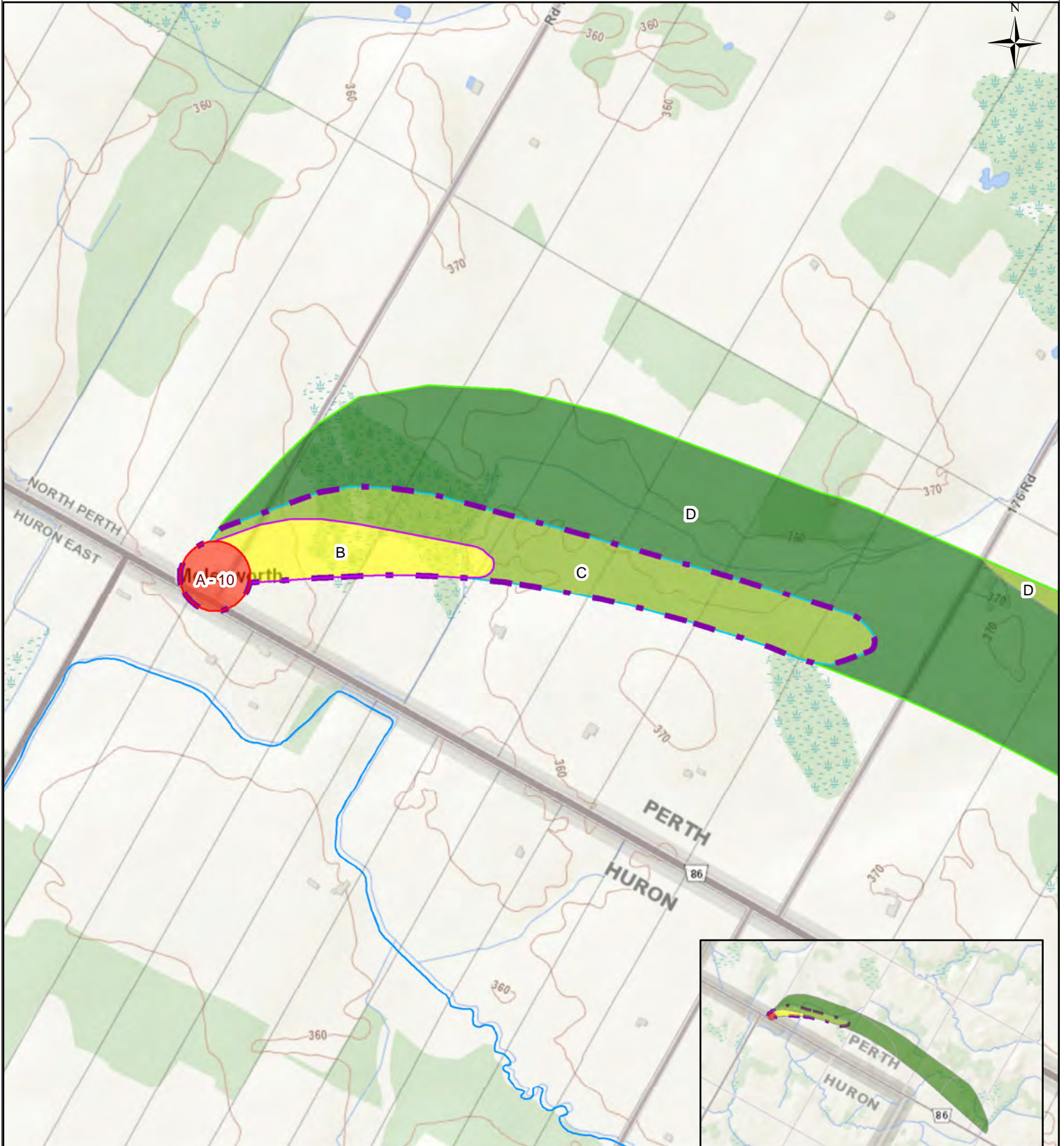
- A C
- B D

Scores

- DNAPL Zone 6 ABMV Boundary
- 2 8
- 4 10



Ausable Bayfield
Maitland Valley
Source Protection Region



0 550 1,100 Metres

Molesworth - C Zone
Map: 4.Mole

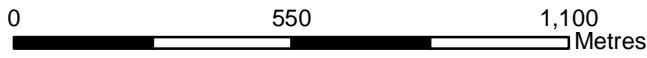
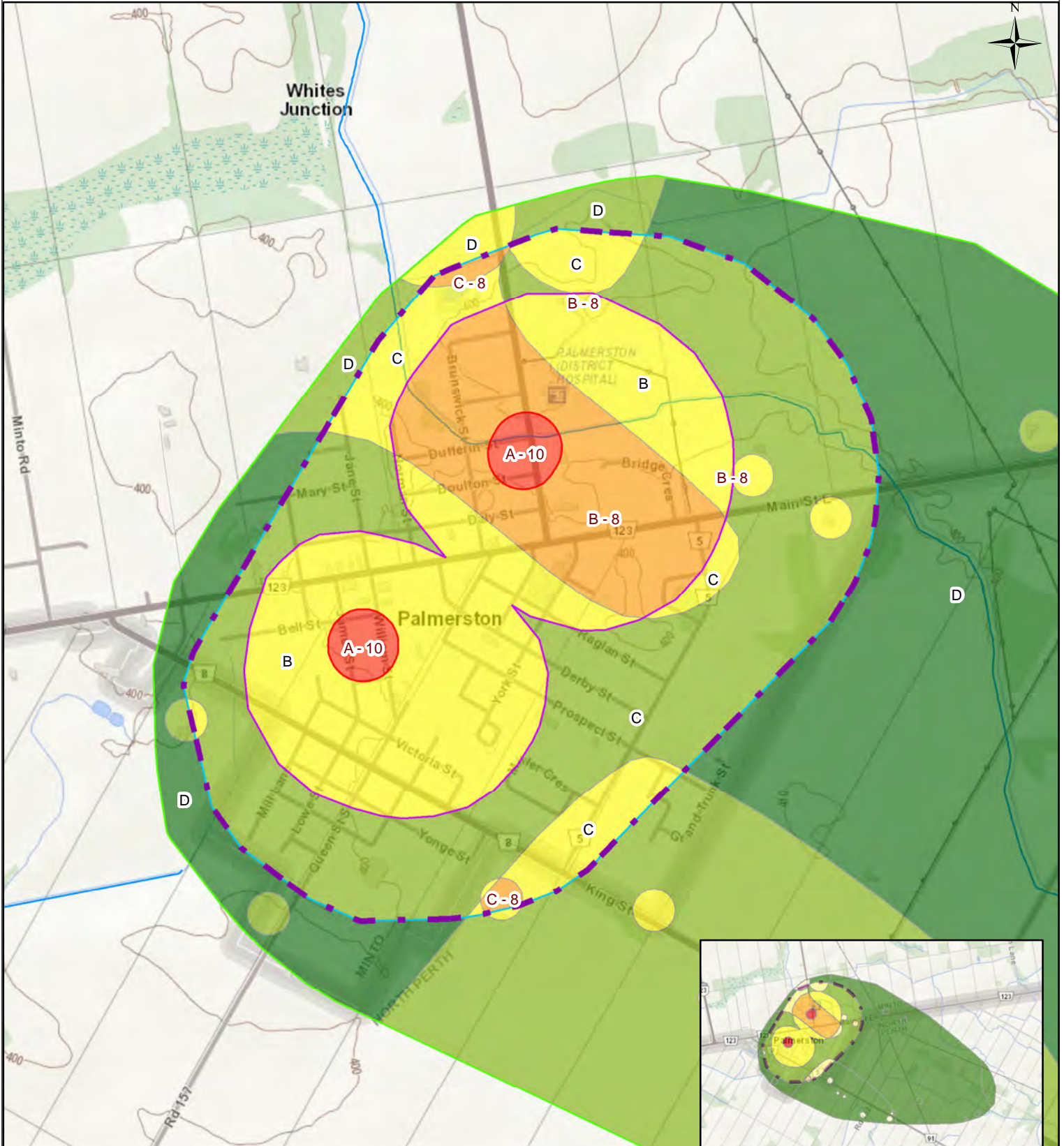
Zones

- A C
- B D

Scores

- DNAPL Zone 6 ABMV Boundary
- 2 8
- 4 10





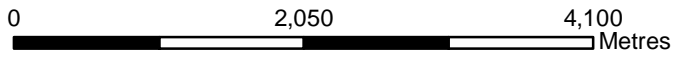
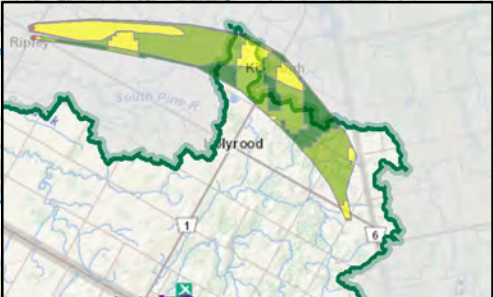
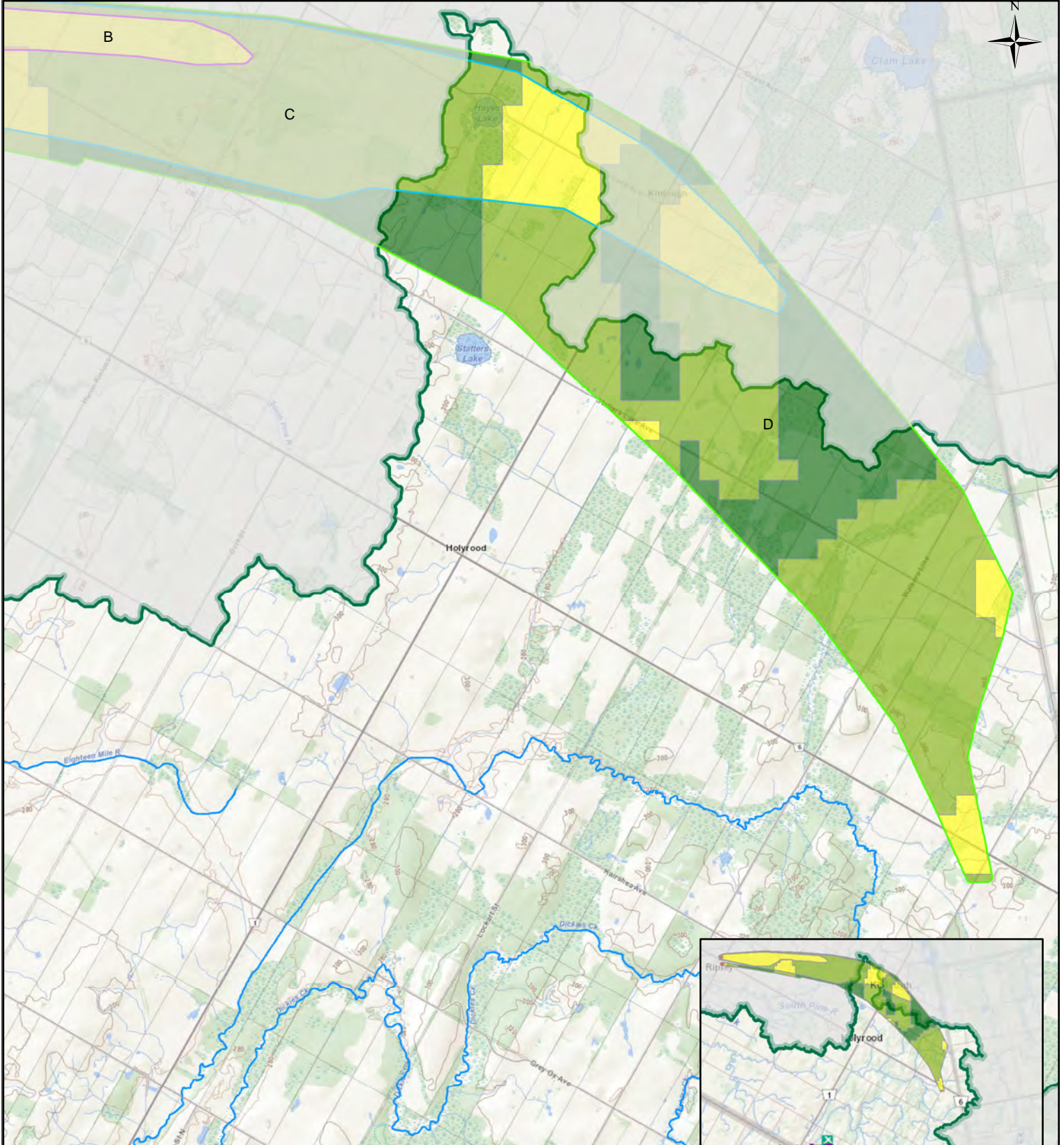
**Palmerston - C Zone
Map: 4.Palm**

Zones

- A
- C
- B
- D

Scores

- DNAPL Zone
- 2
- 6
- 4
- 8
- 10
- ABMV Boundary

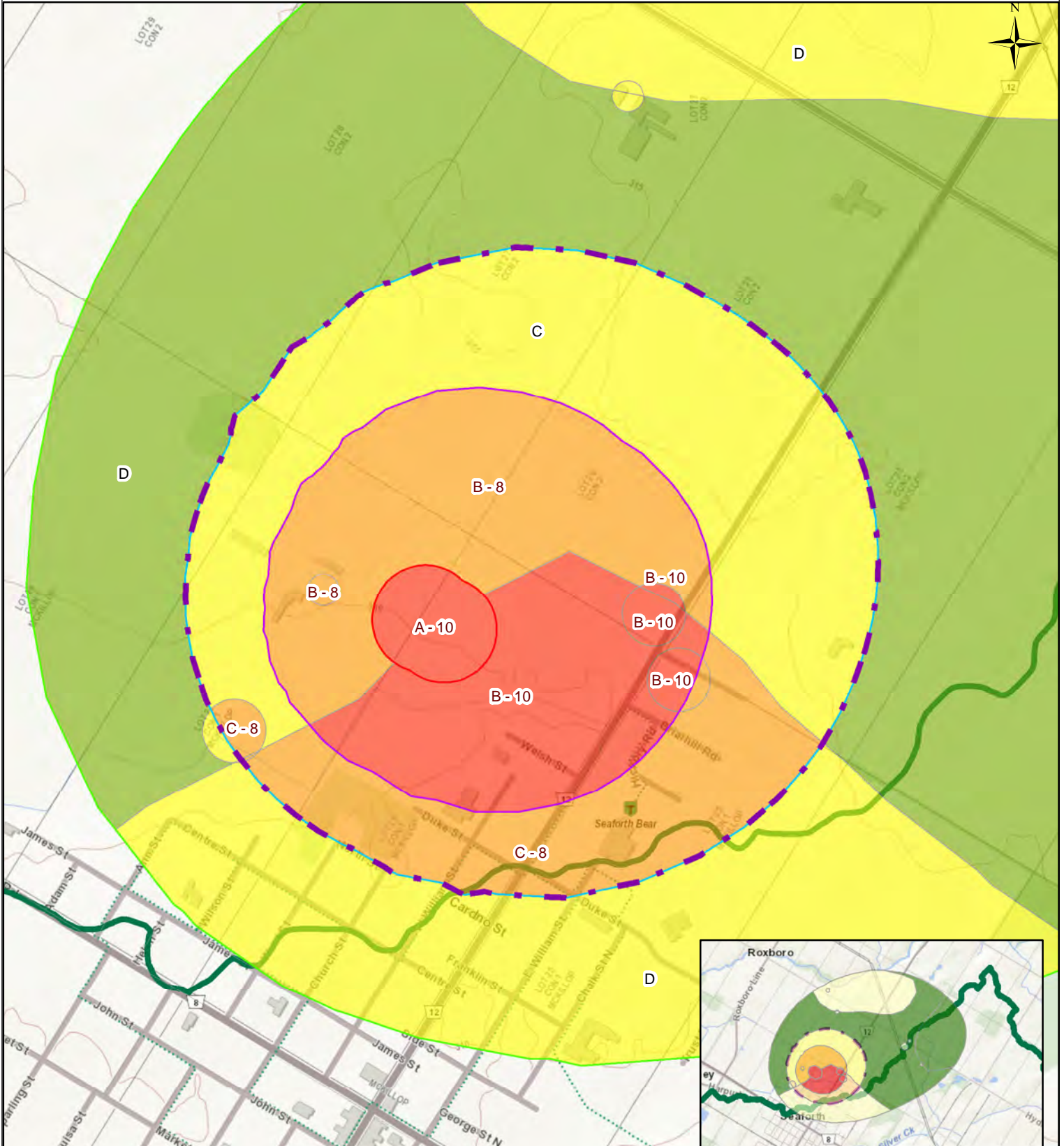


Ripley Map: 4.Ripl Zones

- A
- C
- B
- D

Scores

- 2
- 4
- 6
- 8
- 10
- DNAPL Zone
- ABMV Boundary



0 385 770 Metres

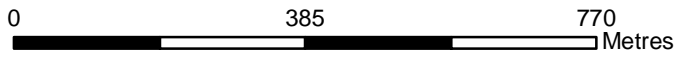
**Seaforth - C Zone
Map: 4.Seaf**

Zones

- A
- B
- C
- D

Scores

- DNAPL Zone
- 2
- 4
- 6
- 8
- 10
- ABMV Boundary



Whitechurch Map: 4.Whit

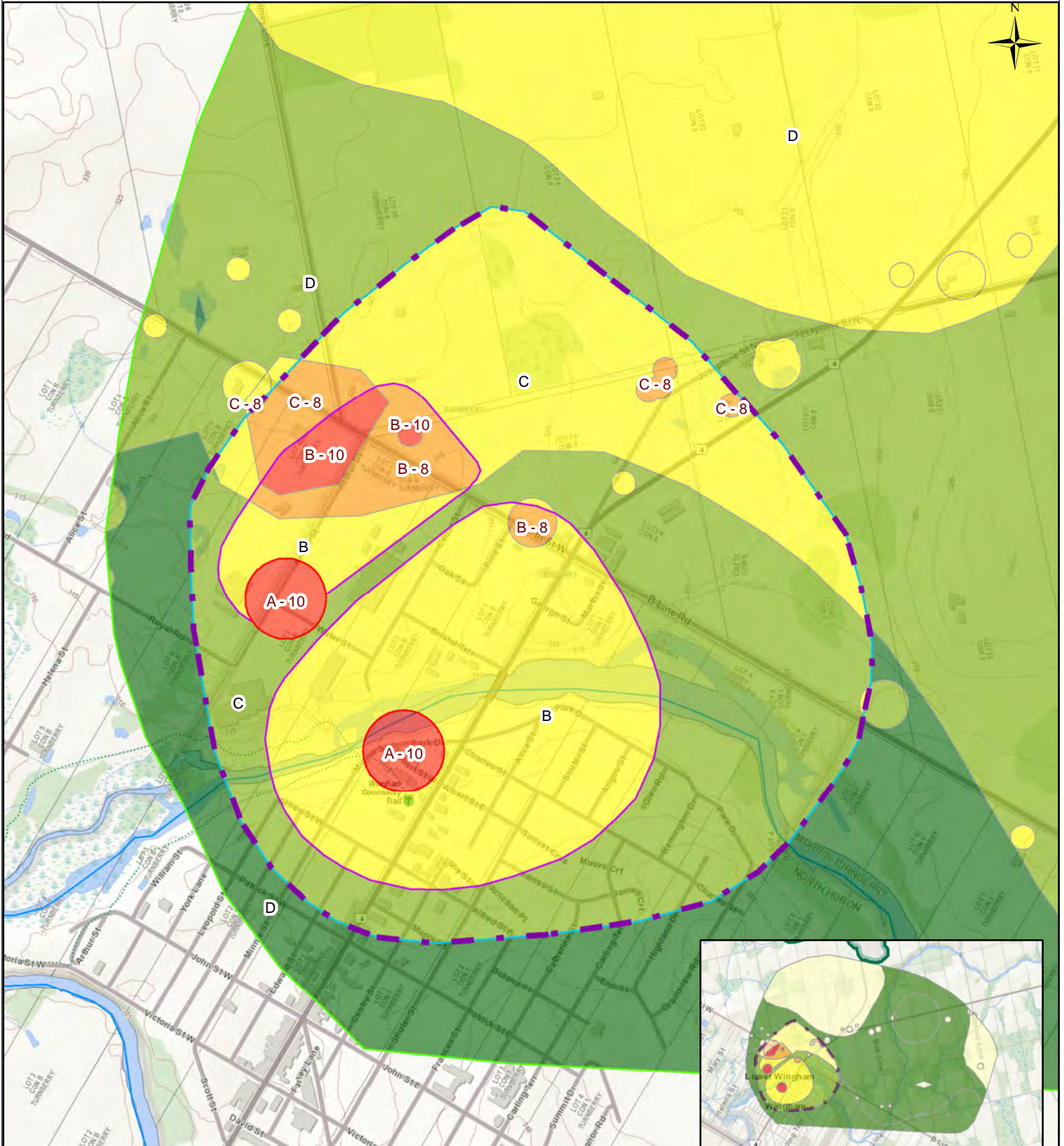
Zones

- A
- B
- C
- D

Scores

- DNAPL Zone
- 2
- 4
- 6
- 8
- 10
- ABMV Boundary





0 500 1,000 Metres

**Wingham - C Zone
Map: 4.Wing**

Zones

- A
- B
- C
- D

Scores

- DNAPL Zone
- ABMV Boundary
- 2
- 4
- 6
- 8
- 10