

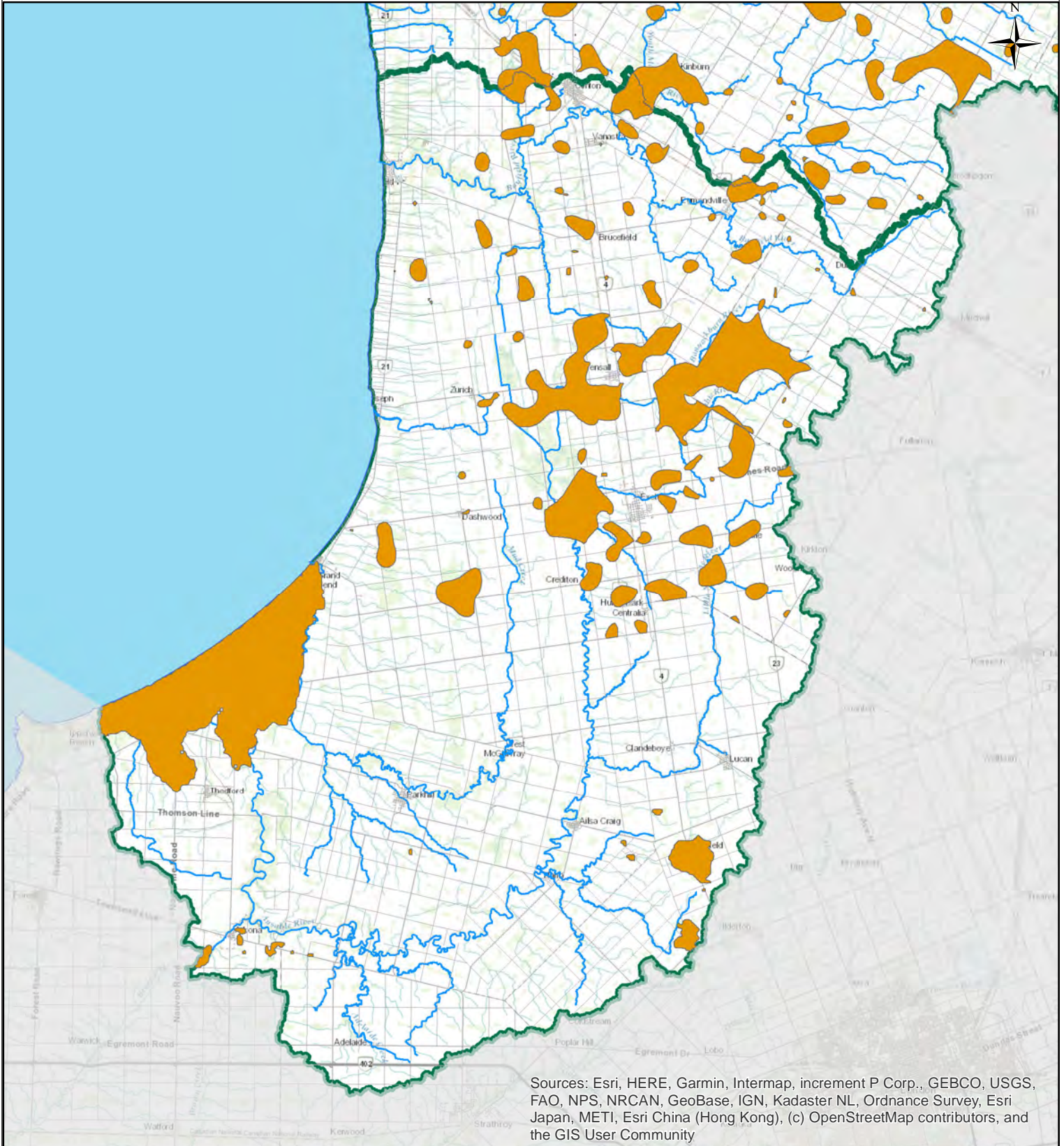
Sources: Esri, HERE, Garmin, Intermap, increment P Corp., GEBCO, USGS, FAO, NPS, NRCAN, GeoBase, IGN, Kadaster NL, Ordnance Survey, Esri Japan, METI, Esri China (Hong Kong), (c) OpenStreetMap contributors, and the GIS User Community

0 8,000 16,000
Metres

Ausable Bayfield - AB.VUL

- Vulnerability**
- Low
 - Medium
 - High
 - Roads
 - Watercourse
 - ABMV Boundary





Sources: Esri, HERE, Garmin, Intermap, increment P Corp., GEBCO, USGS, FAO, NPS, NRCAN, GeoBase, IGN, Kadaster NL, Ordnance Survey, Esri Japan, METI, Esri China (Hong Kong), (c) OpenStreetMap contributors, and the GIS User Community

0 8,000 16,000
Metres

Ausable Bayfield SPA - AB.HVA

- ABMV Boundary
- HVA
- Roads
- Watercourse





Sources: Esri, HERE, Garmin, Intermap, increment P Corp., GEBCO, USGS, FAO, NPS, NRCAN, GeoBase, IGN, Kadaster NL, Ordnance Survey, Esri Japan, METI, Esri China (Hong Kong), (c) OpenStreetMap contributors, and the GIS User Community

0 8,000 16,000
Metres

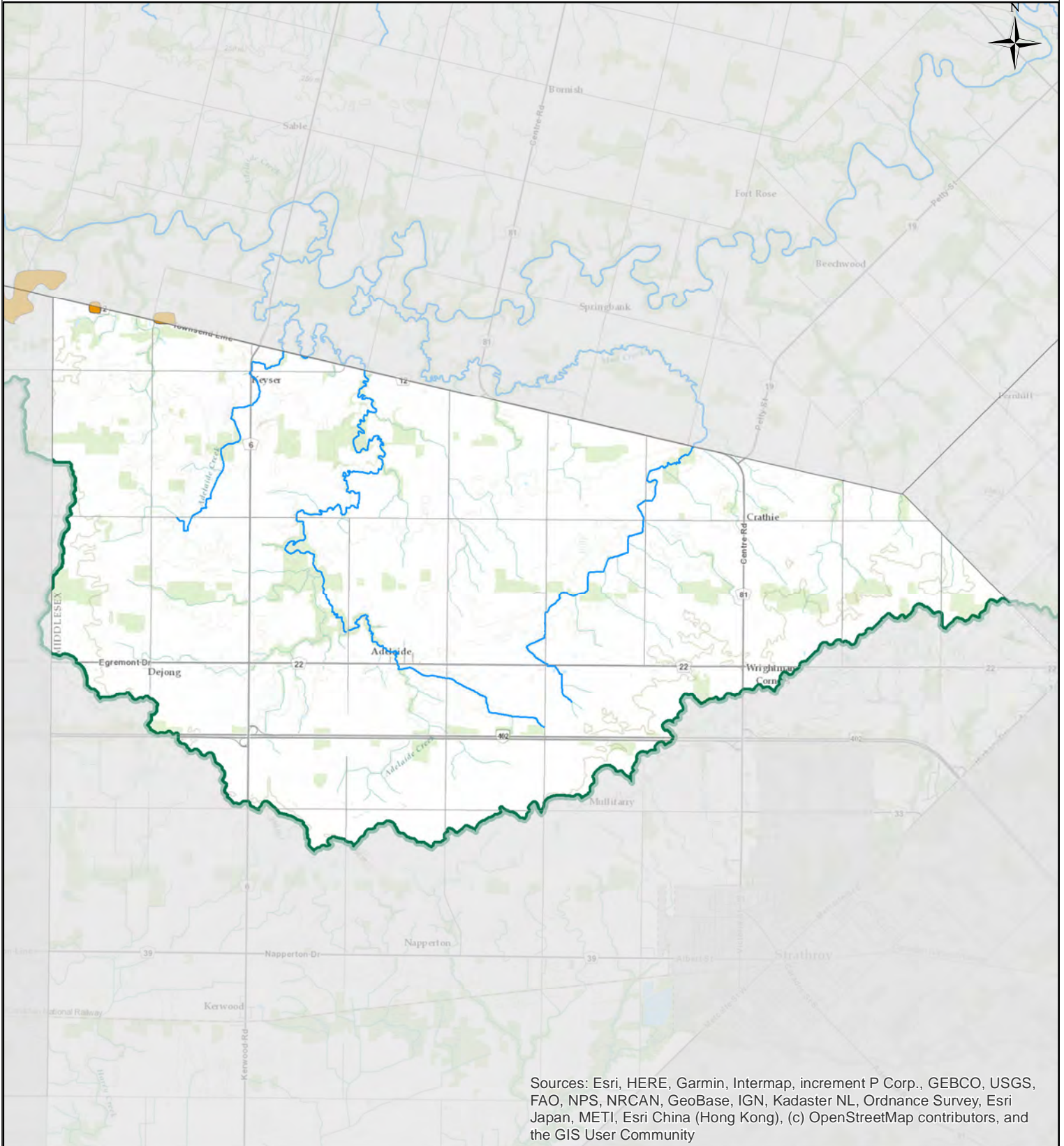
Ausable Bayfield SPA - AB.SGRA

- ABMV Boundary
- SGRA
- Roads
- Watercourse


DRINKING WATER
SOURCE PROTECTION
Our Actions Matter

Ausable Bayfield
Maitland Valley
Source Protection Region





ABMV Source Protection Services
Copyright: 2022
Coordinate System: NAD 1983 UTM Zone 17N
Document Path: C:\Users\DWSPGIS\Documents\ArcGIS\AR_AB_SGRA.mxd



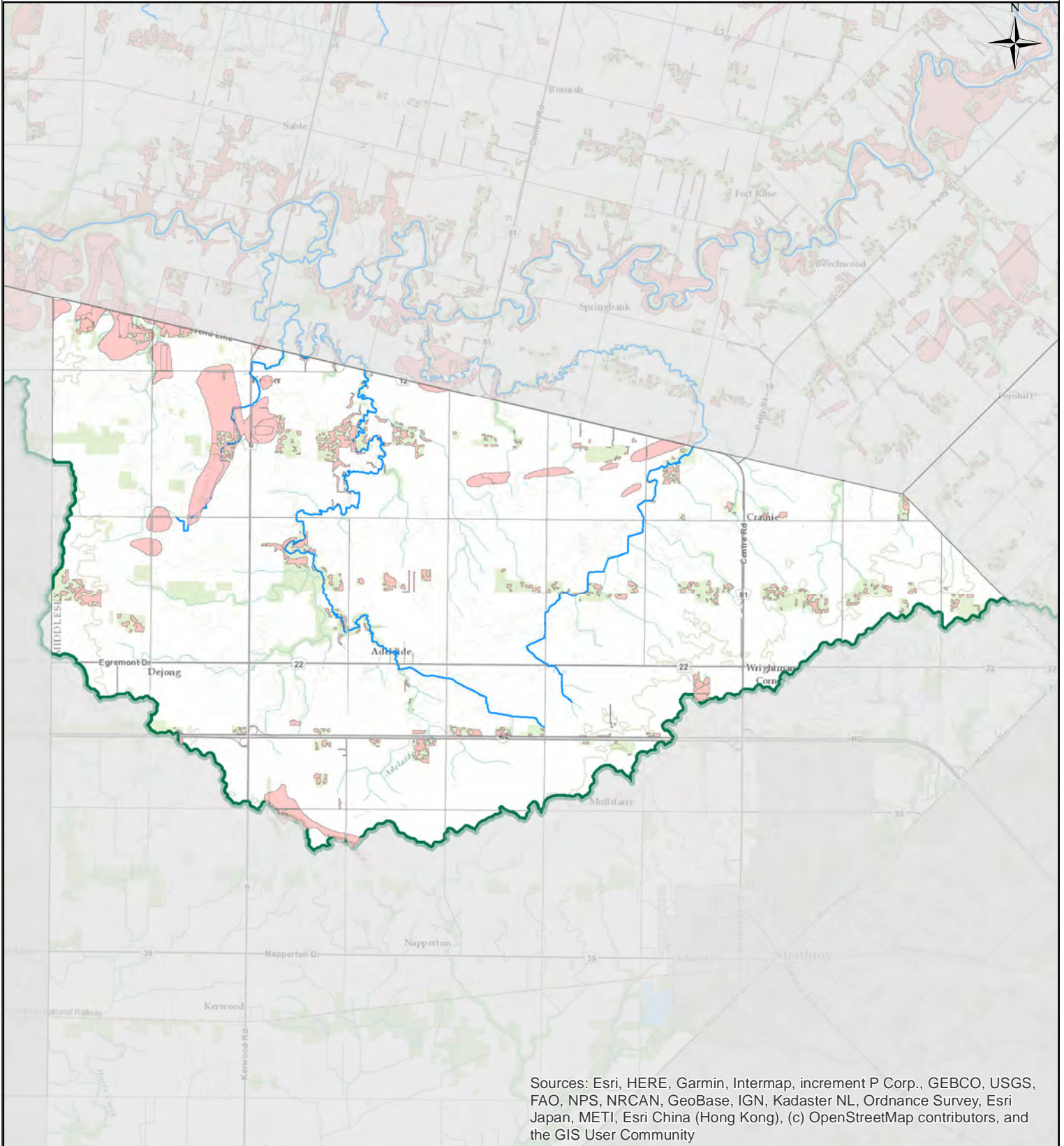
Sources: Esri, HERE, Garmin, Intermap, increment P Corp., GEBCO, USGS, FAO, NPS, NRCAN, GeoBase, IGN, Kadaster NL, Ordnance Survey, Esri Japan, METI, Esri China (Hong Kong), (c) OpenStreetMap contributors, and the GIS User Community



Adelaide Metcalfe - AM.HVA

-  ABMV Boundary
-  HVA
-  Roads
-  Watercourse






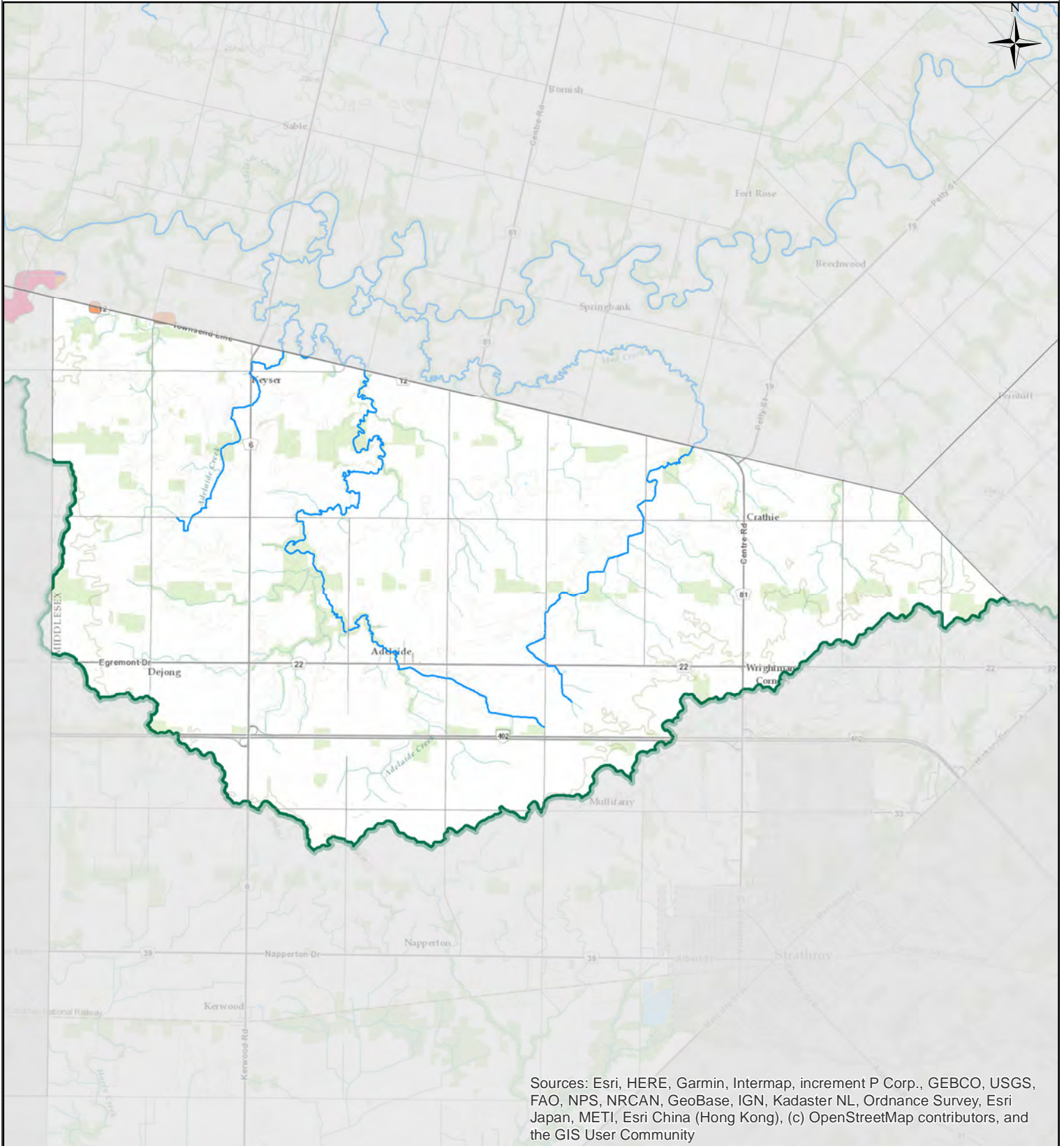
Sources: Esri, HERE, Garmin, Intermap, increment P Corp., GEBCO, USGS, FAO, NPS, NRCAN, GeoBase, IGN, Kadaster NL, Ordnance Survey, Esri Japan, METI, Esri China (Hong Kong), (c) OpenStreetMap contributors, and the GIS User Community

0 3,800 7,600 Metres


Adelaide Metcalfe - AM.SGRA

-  ABMV Boundary
-  SGRA
-  Roads
-  Watercourse

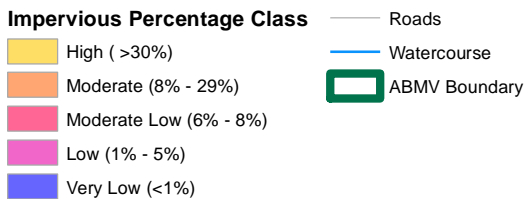


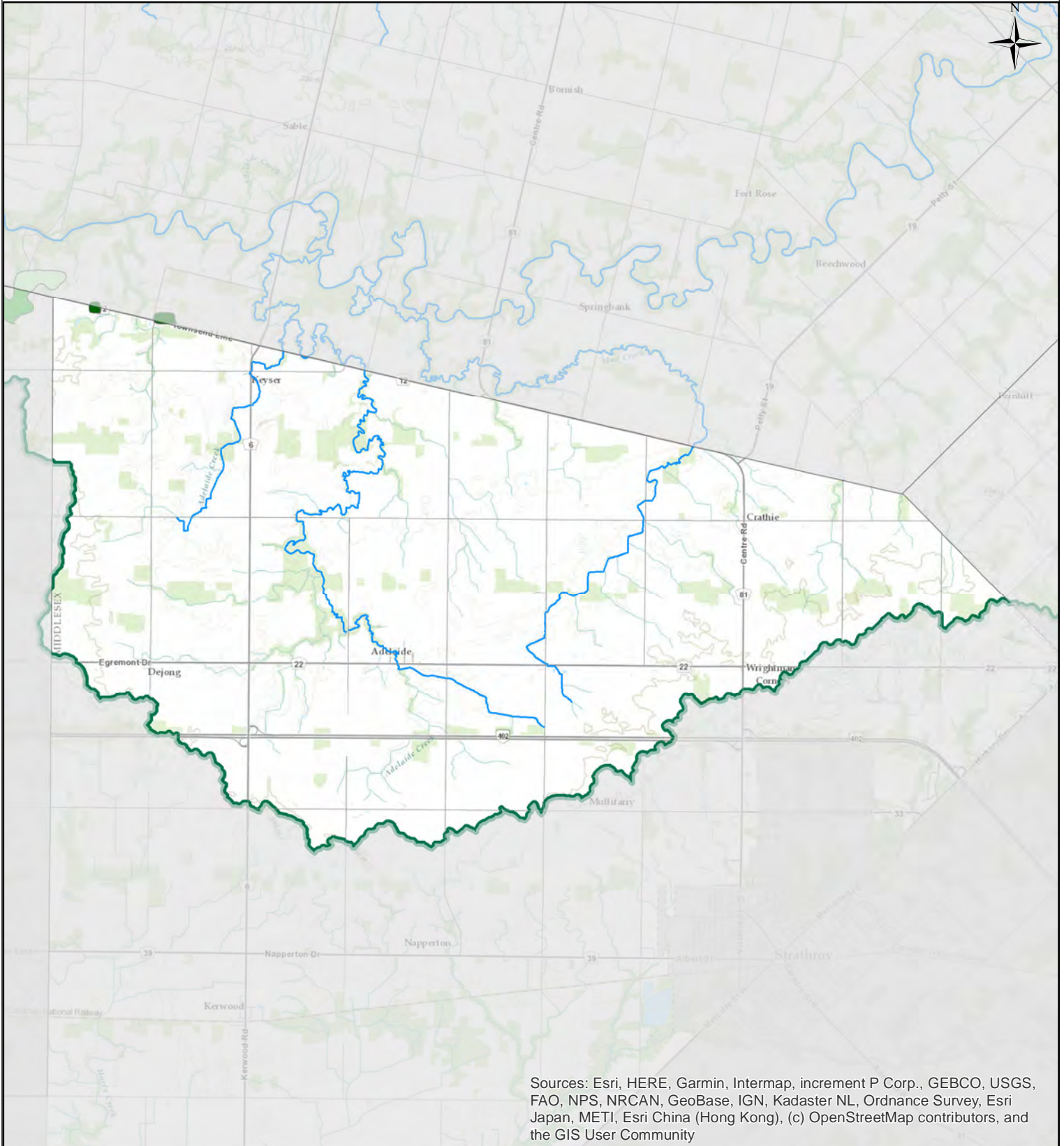


Sources: Esri, HERE, Garmin, Intermap, increment P Corp., GEBCO, USGS, FAO, NPS, NRCAN, GeoBase, IGN, Kadaster NL, Ordnance Survey, Esri Japan, METI, Esri China (Hong Kong), (c) OpenStreetMap contributors, and the GIS User Community




Adelaide Metcalfe - AM.IS




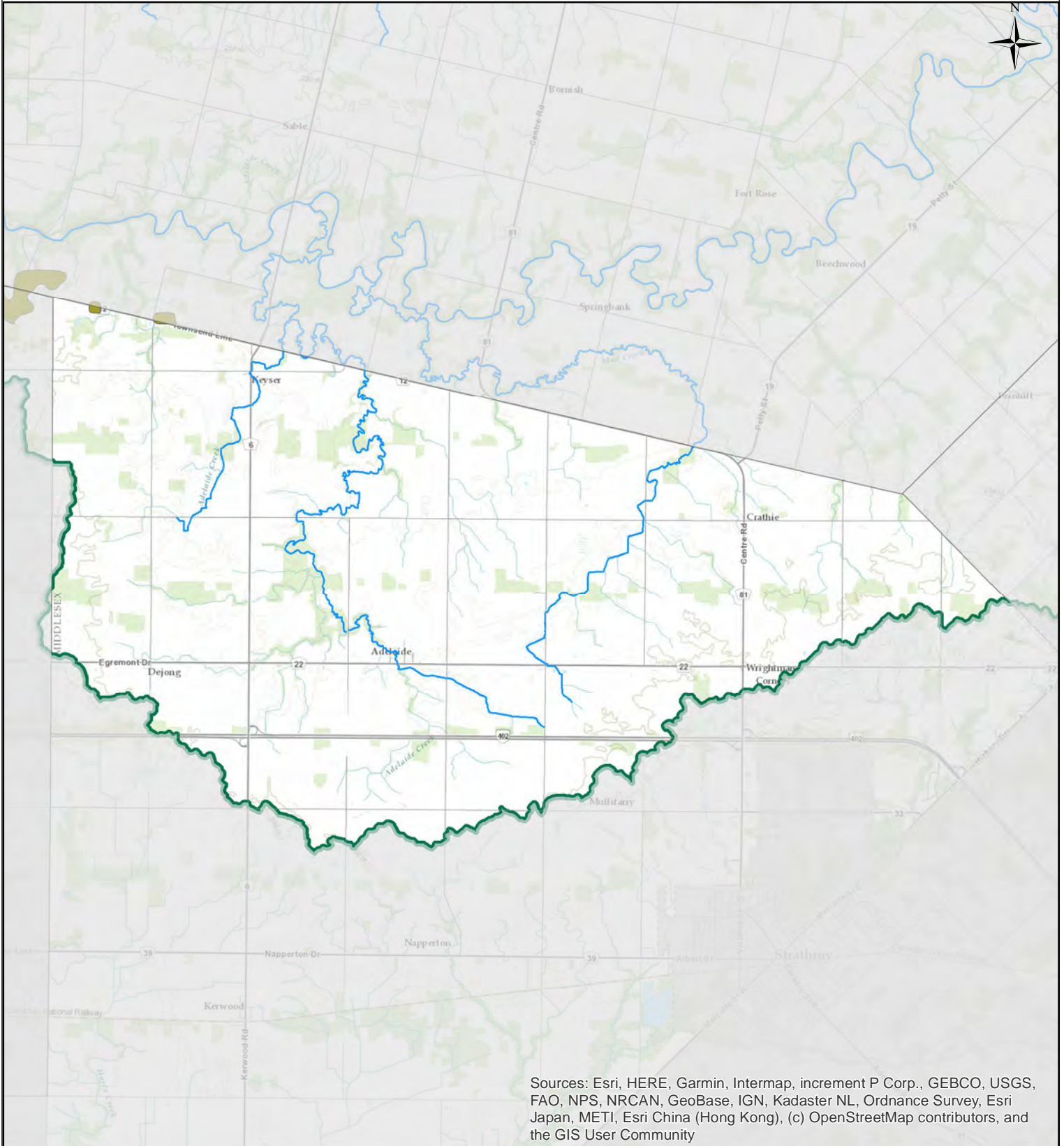


Sources: Esri, HERE, Garmin, Intermap, increment P Corp., GEBCO, USGS, FAO, NPS, NRCAN, GeoBase, IGN, Kadaster NL, Ordnance Survey, Esri Japan, METI, Esri China (Hong Kong), (c) OpenStreetMap contributors, and the GIS User Community

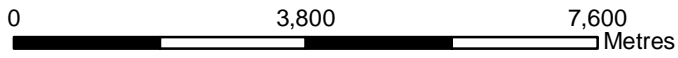


Adelaide Metcalfe - AM.ML





Sources: Esri, HERE, Garmin, Intermap, increment P Corp., GEBCO, USGS, FAO, NPS, NRCAN, GeoBase, IGN, Kadaster NL, Ordnance Survey, Esri Japan, METI, Esri China (Hong Kong), (c) OpenStreetMap contributors, and the GIS User Community



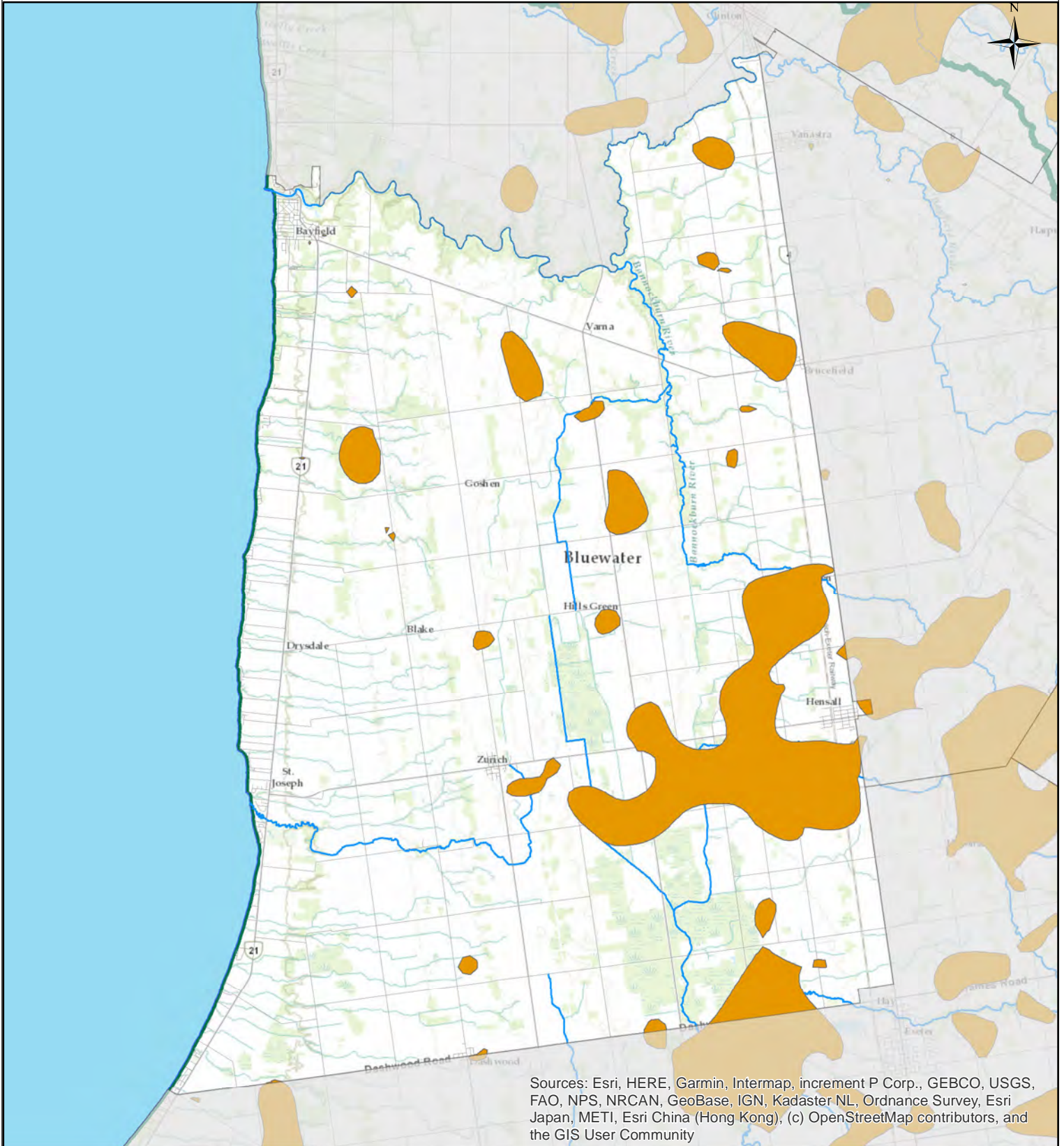
Adelaide Metcalfe - AM.LD

Livestock Density (NU)


- >1 NU
- 0.5-1.0 NU
- <0.5 NU

- Roads
- Watercourse
- ABMV Boundary





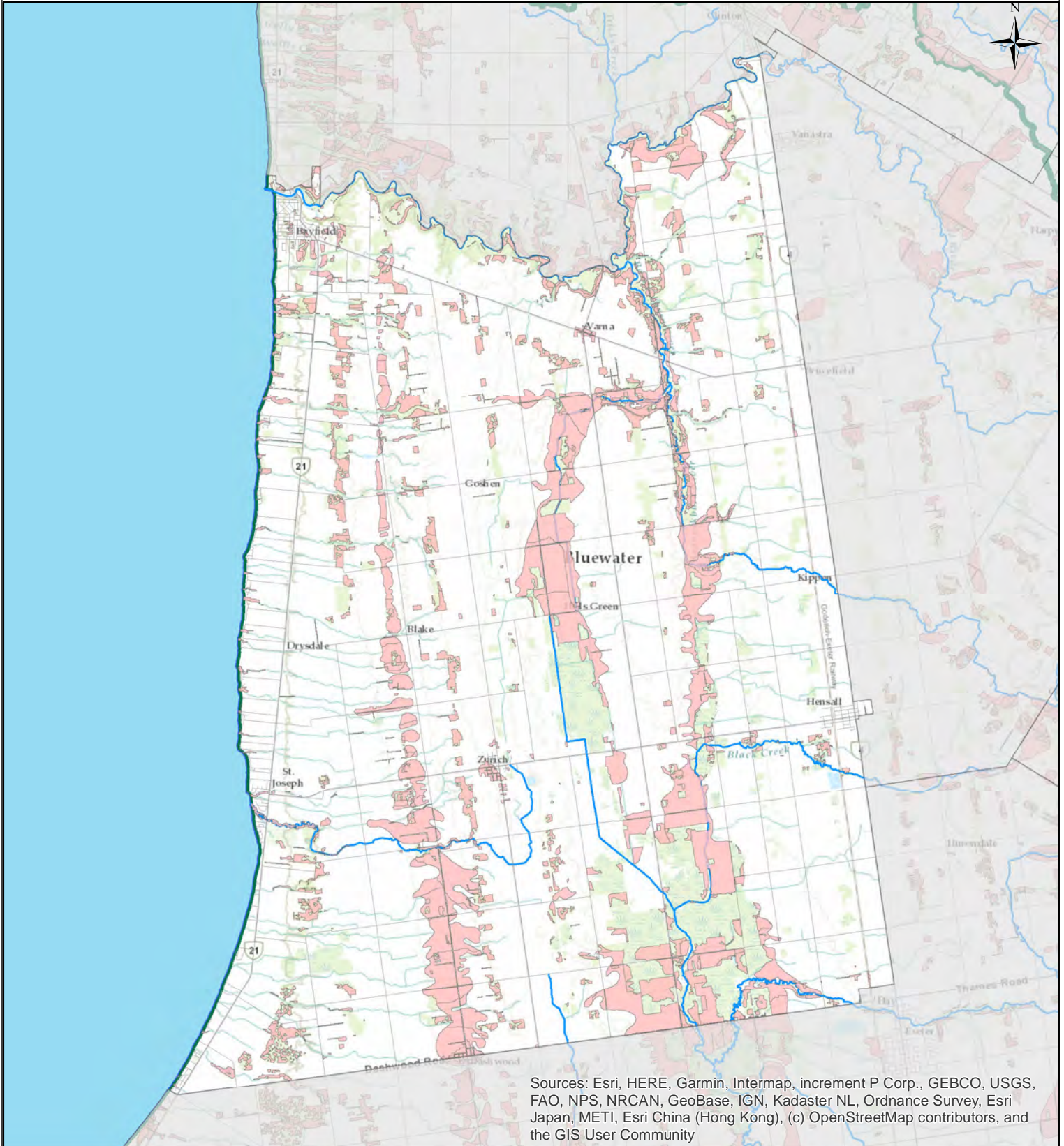
Sources: Esri, HERE, Garmin, Intermap, increment P Corp., GEBCO, USGS, FAO, NPS, NRCAN, GeoBase, IGN, Kadaster NL, Ordnance Survey, Esri Japan, METI, Esri China (Hong Kong), (c) OpenStreetMap contributors, and the GIS User Community




Bluewater - BW.HVA

- ABMV Boundary
- HVA
- Roads
- Watercourse





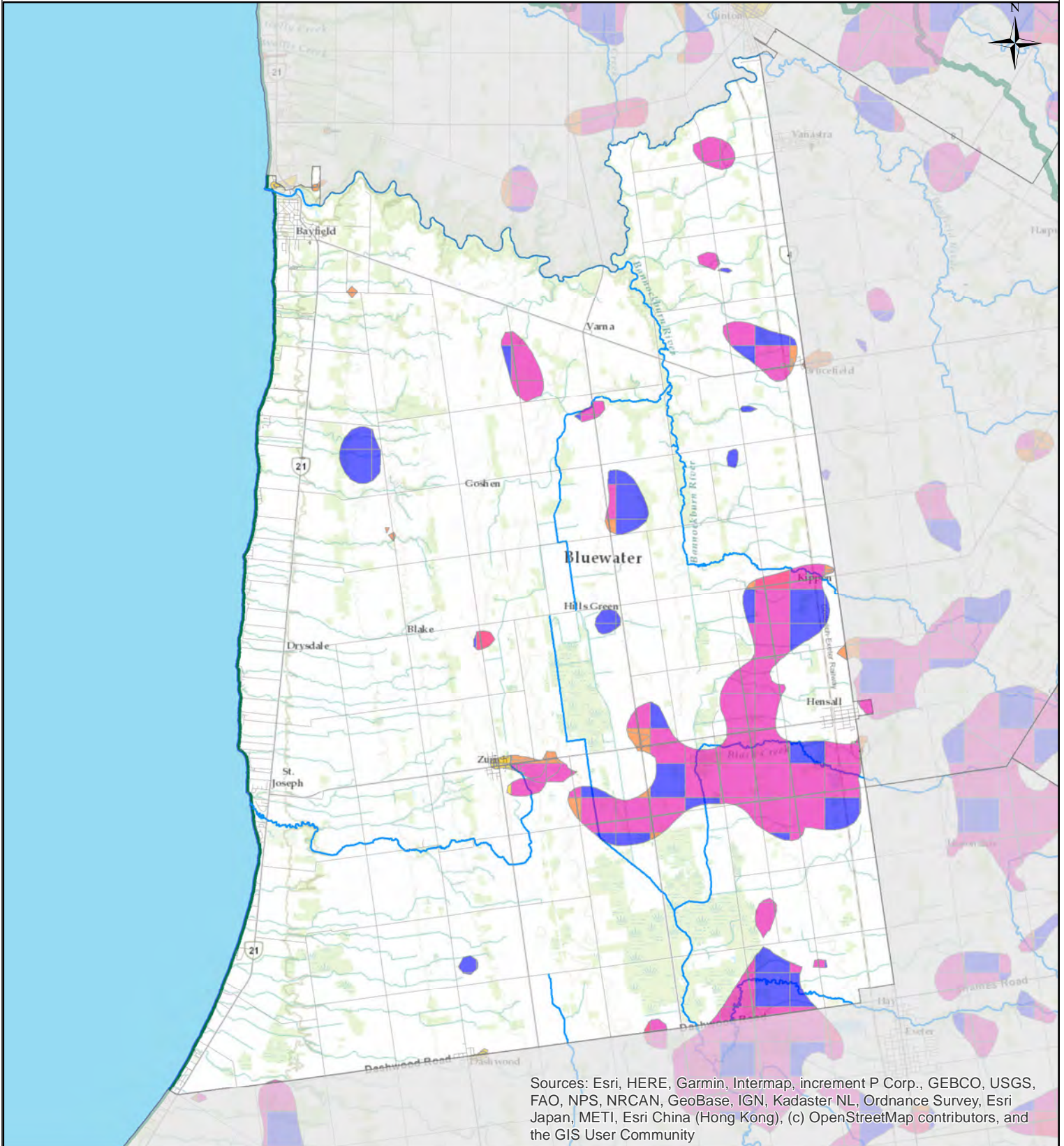
Sources: Esri, HERE, Garmin, Intermap, increment P Corp., GEBCO, USGS, FAO, NPS, NRCAN, GeoBase, IGN, Kadaster NL, Ordnance Survey, Esri Japan, METI, Esri China (Hong Kong), (c) OpenStreetMap contributors, and the GIS User Community




Bluewater - BW.SGRA

- ABMV Boundary
- SGRA
- Watercourse
- Roads





Sources: Esri, HERE, Garmin, Intermap, increment P Corp., GEBCO, USGS, FAO, NPS, NRCAN, GeoBase, IGN, Kadaster NL, Ordnance Survey, Esri Japan, METI, Esri China (Hong Kong), (c) OpenStreetMap contributors, and the GIS User Community



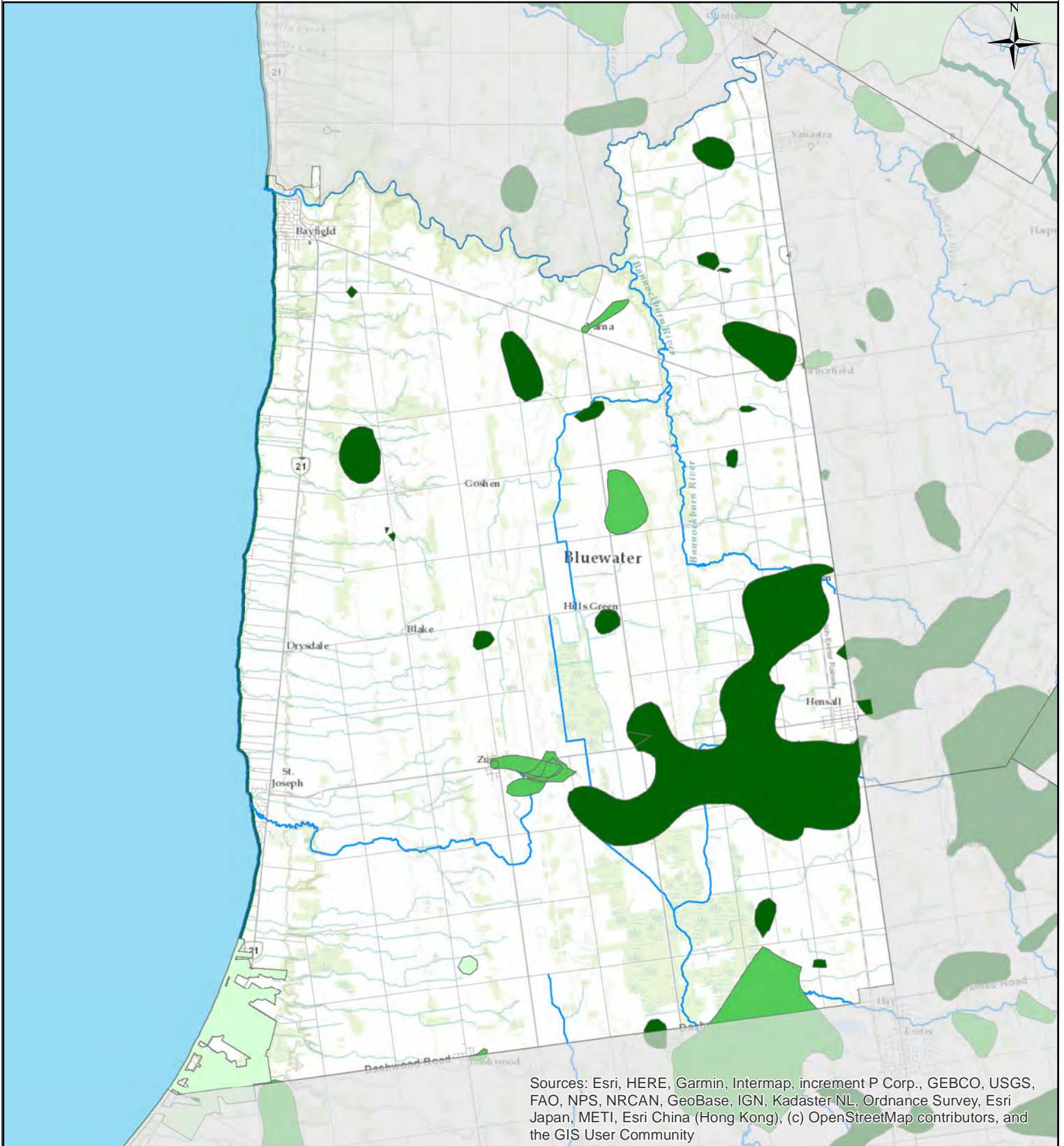
Bluewater - BW.IS

Impervious Percentage Class


- High (>30%)
- Moderate (8% - 29%)
- Moderate Low (6% - 8%)
- Low (1% - 5%)
- Very Low (<1%)

- Roads
- Watercourse
- ABMV Boundary





Sources: Esri, HERE, Garmin, Intermap, increment P Corp., GEBCO, USGS, FAO, NPS, NRCAN, GeoBase, IGN, Kadaster NL, Ordnance Survey, Esri Japan, METI, Esri China (Hong Kong), (c) OpenStreetMap contributors, and the GIS User Community



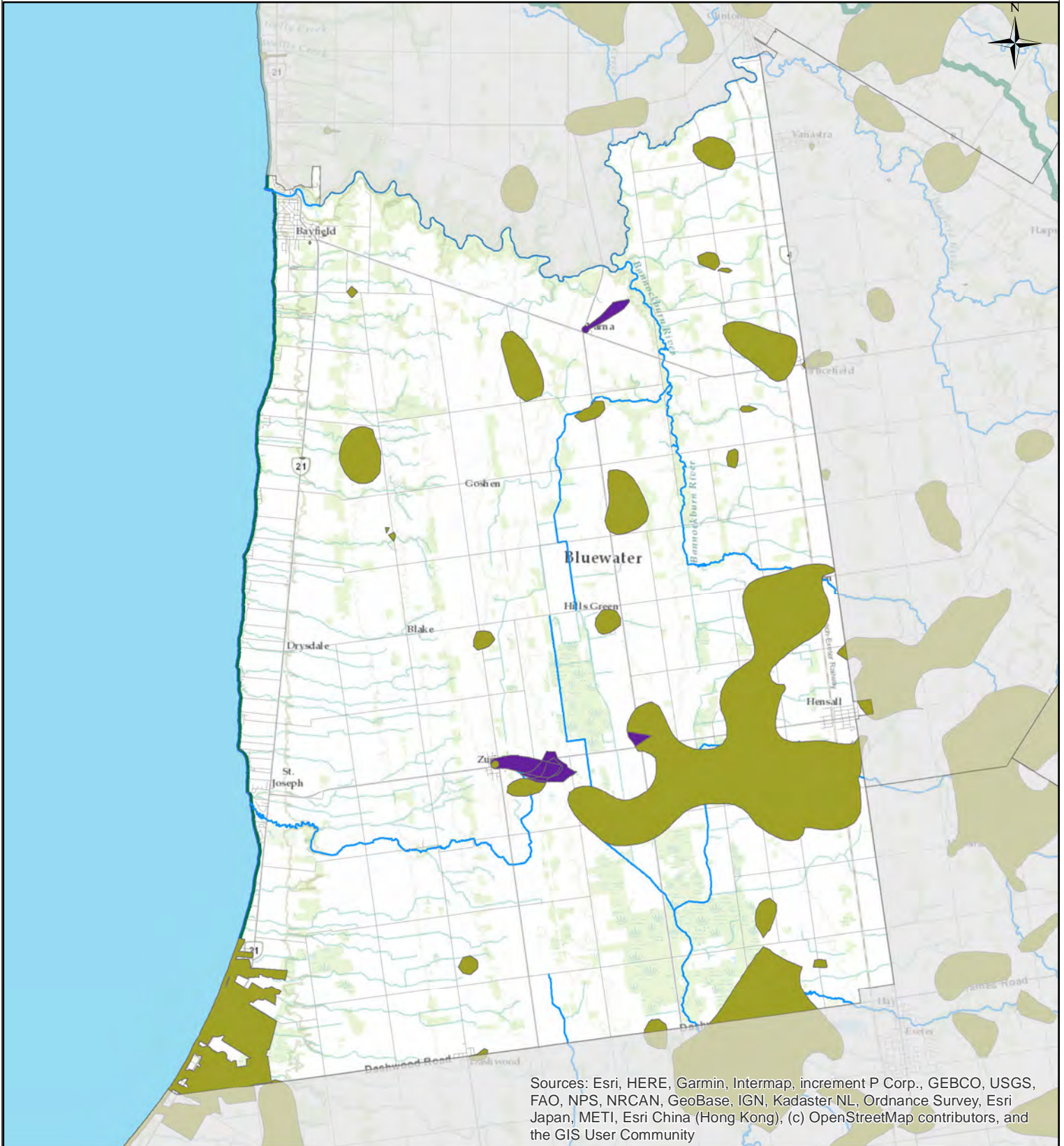
Bluewater - BW.ML

Managed Land Percentage


- <40%
- 40%-80%
- >80%

- Roads
- Watercourse
- ABMV Boundary





Sources: Esri, HERE, Garmin, Intermap, increment P Corp., GEBCO, USGS, FAO, NPS, NRCAN, GeoBase, IGN, Kadaster NL, Ordnance Survey, Esri Japan, METI, Esri China (Hong Kong), (c) OpenStreetMap contributors, and the GIS User Community



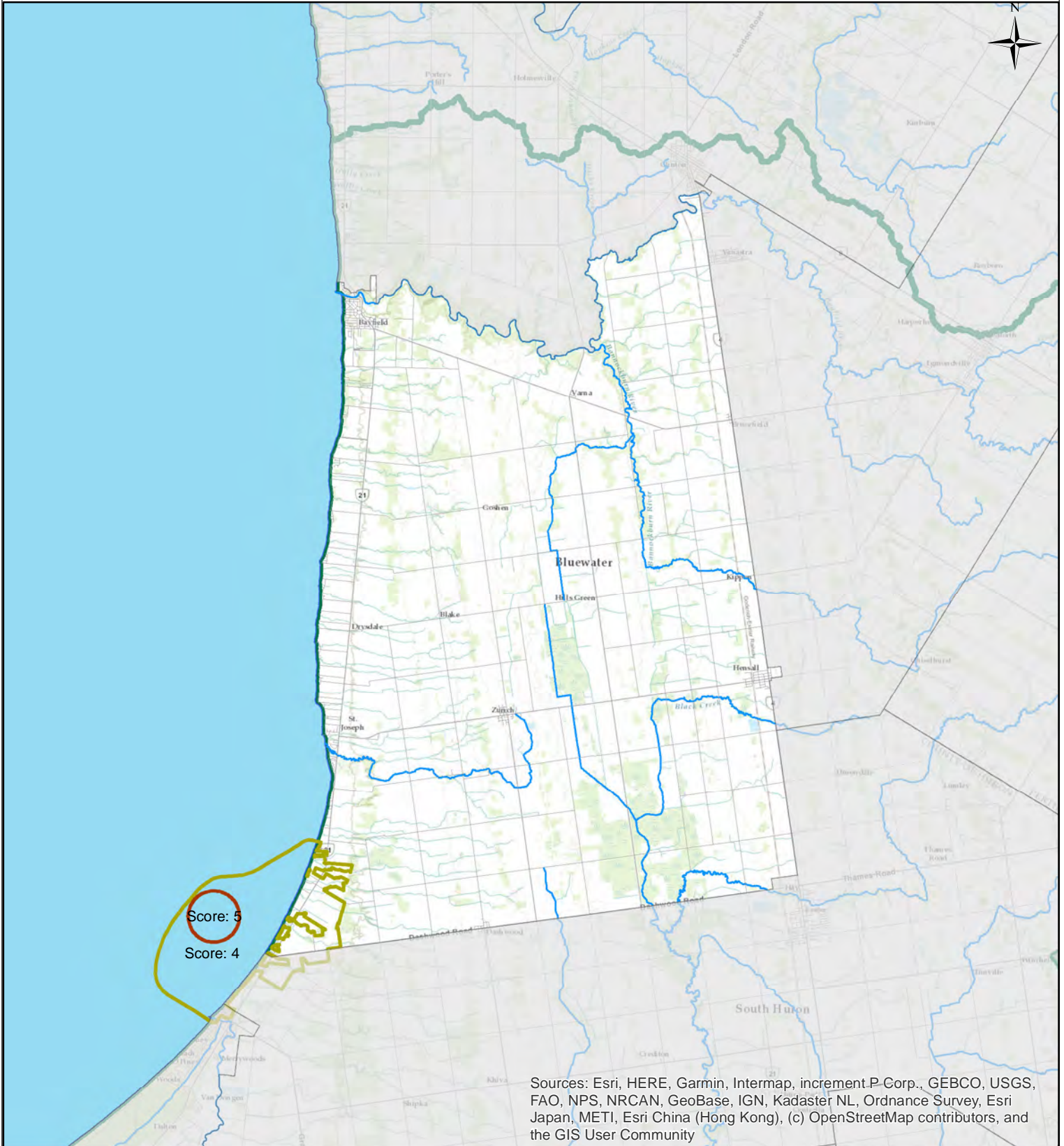
Bluewater - BW.LD

Livestock Density (NU)

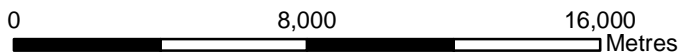
- >1 NU
- 0.5-1.0 NU
- <0.5 NU

- Roads
- Watercourse
- ABMV Boundary





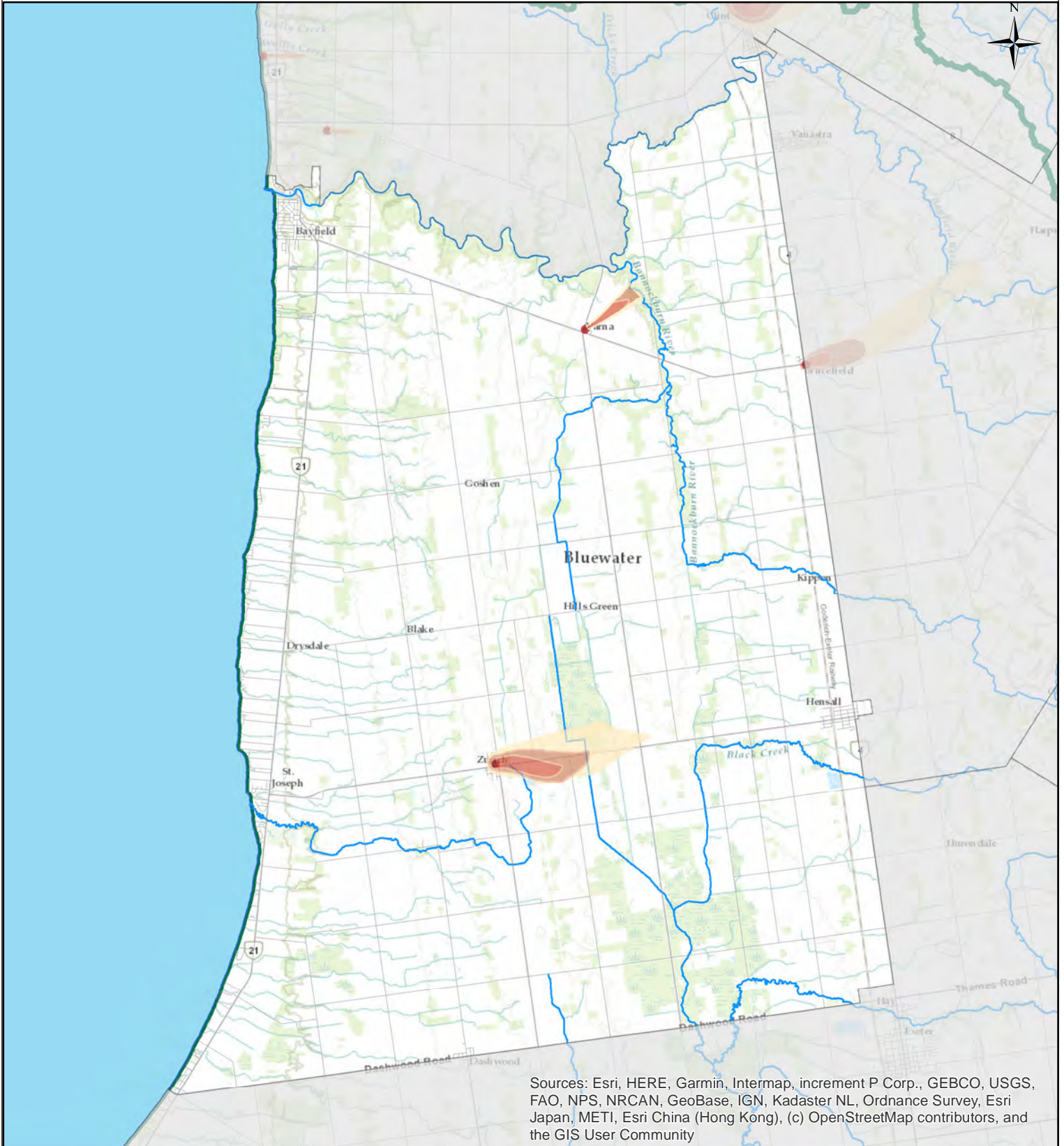
Sources: Esri, HERE, Garmin, Intermap, increment P Corp., GEBCO, USGS, FAO, NPS, NRCAN, GeoBase, IGN, Kadaster NL, Ordnance Survey, Esri Japan, METI, Esri China (Hong Kong), (c) OpenStreetMap contributors, and the GIS User Community




Bluewater - BW.IPZ

- IPZ-1 Roads ABMV Boundary
- IPZ-2 Watercourse





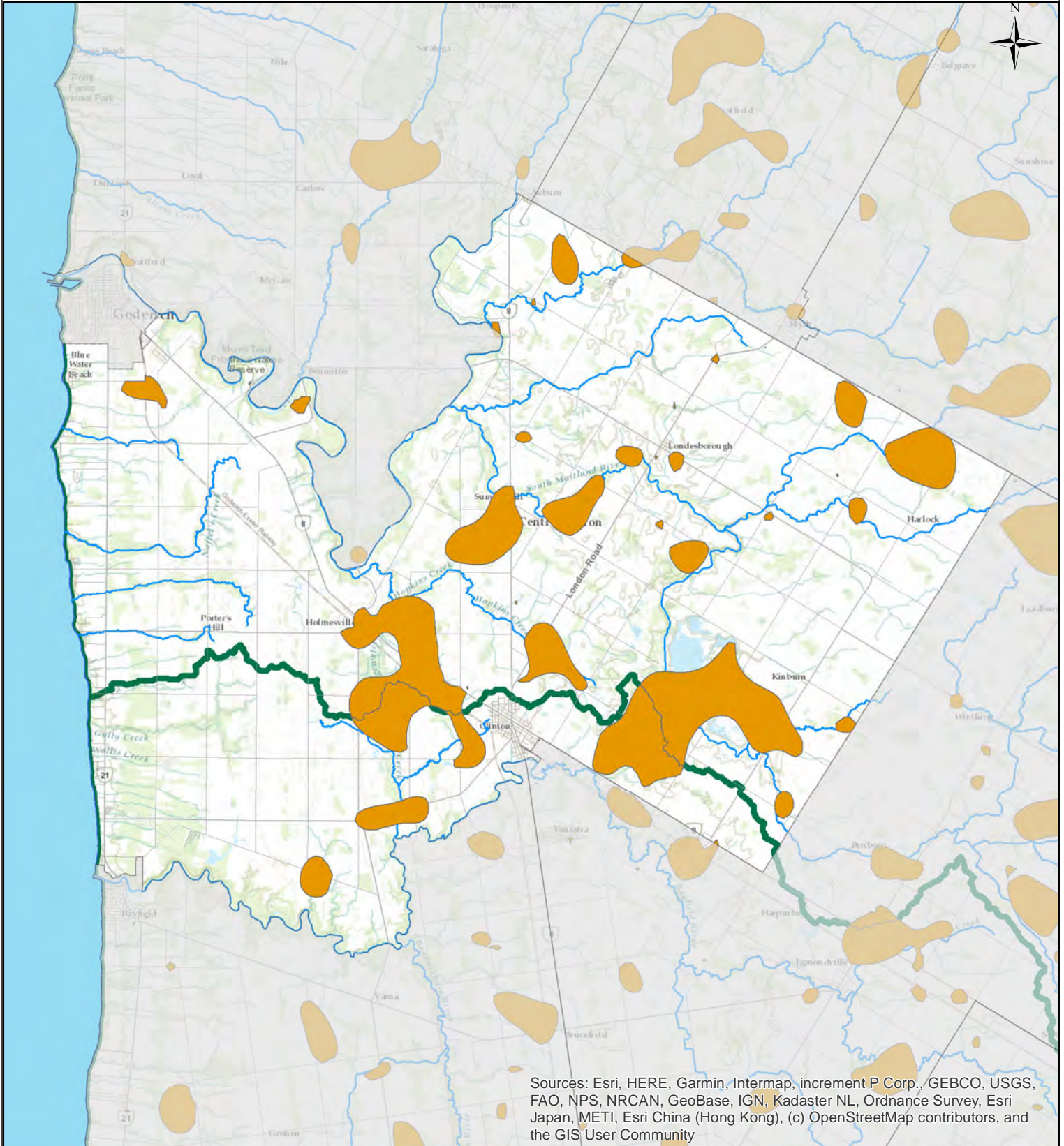
Sources: Esri, HERE, Garmin, Intermap, increment P Corp., GEBCO, USGS, FAO, NPS, NRCAN, GeoBase, IGN, Kadaster NL, Ordnance Survey, Esri Japan, METI, Esri China (Hong Kong), (c) OpenStreetMap contributors, and the GIS User Community



Bluewater - BW.WHPA

- | | |
|------------------|---------------|
| WHPA Zone | — Roads |
| A | Watercourse |
| B | ABMV Boundary |
| C | |
| D | |









Sources: Esri, HERE, Garmin, Intermap, increment P Corp., GEBCO, USGS, FAO, NPS, NRCAN, GeoBase, IGN, Kadaster NL, Ordnance Survey, Esri Japan, METI, Esri China (Hong Kong), (c) OpenStreetMap contributors, and the GIS User Community

0 6,500 13,000 Metres

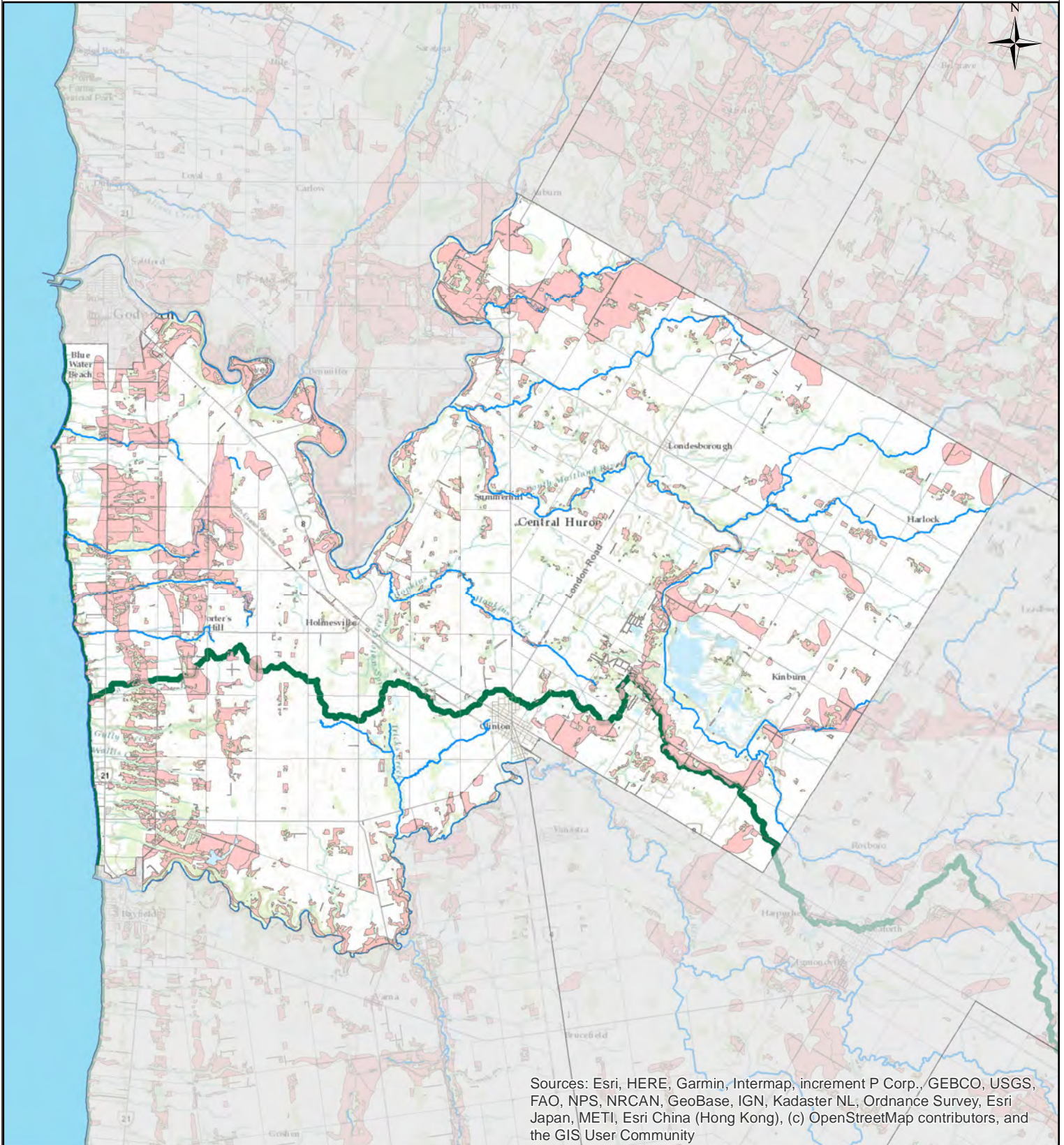
Central Huron - CH.HVA

-  ABMV Boundary
-  HVA
-  Roads
-  Watercourse

DRINKING WATER
SOURCE PROTECTION
Our Actions Matter

Ausable Bayfield
Maitland Valley
Source Protection Region


ABMV Source Protection Services
Copyright: 2022
Coordinate System: NAD 1983 UTM Zone 17N
Document Path: C:\Users\DWSPGIS\Documents\ArcGIS\AR_Mun_HVA.mxd



Sources: Esri, HERE, Garmin, Intermap, increment P Corp., GEBCO, USGS, FAO, NPS, NRCAN, GeoBase, IGN, Kadaster NL, Ordnance Survey, Esri Japan, METI, Esri China (Hong Kong), (c) OpenStreetMap contributors, and the GIS User Community

0 6,500 13,000 Metres

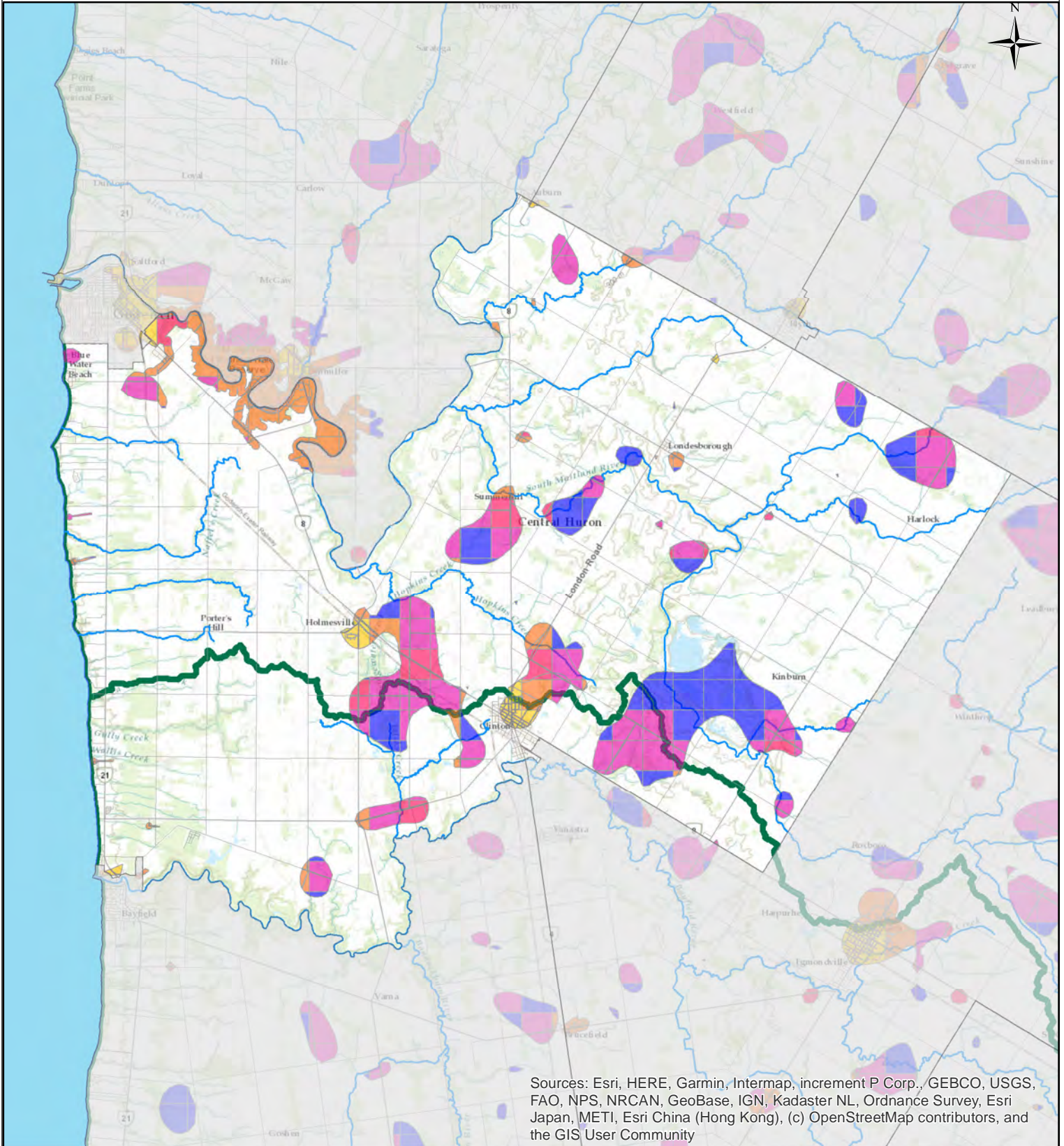
Central Huron - CH.SGRA

-  ABMV Boundary
-  SGRA
-  Roads
-  Watercourse

DRINKING WATER
SOURCE PROTECTION
Our Actions Matter

Ausable Bayfield
Maitland Valley
Source Protection Region

ABMV Source Protection Services
Copyright: 2022
Coordinate System: NAD 1983 UTM Zone 17N
Document Path: C:\Users\DWSPGIS\Documents\ArcGIS\AR_Mun_SGRA.mxd



Sources: Esri, HERE, Garmin, Intermap, increment P Corp., GEBCO, USGS, FAO, NPS, NRCAN, GeoBase, IGN, Kadaster NL, Ordnance Survey, Esri Japan, METI, Esri China (Hong Kong), (c) OpenStreetMap contributors, and the GIS User Community

0 6,500 13,000 Metres

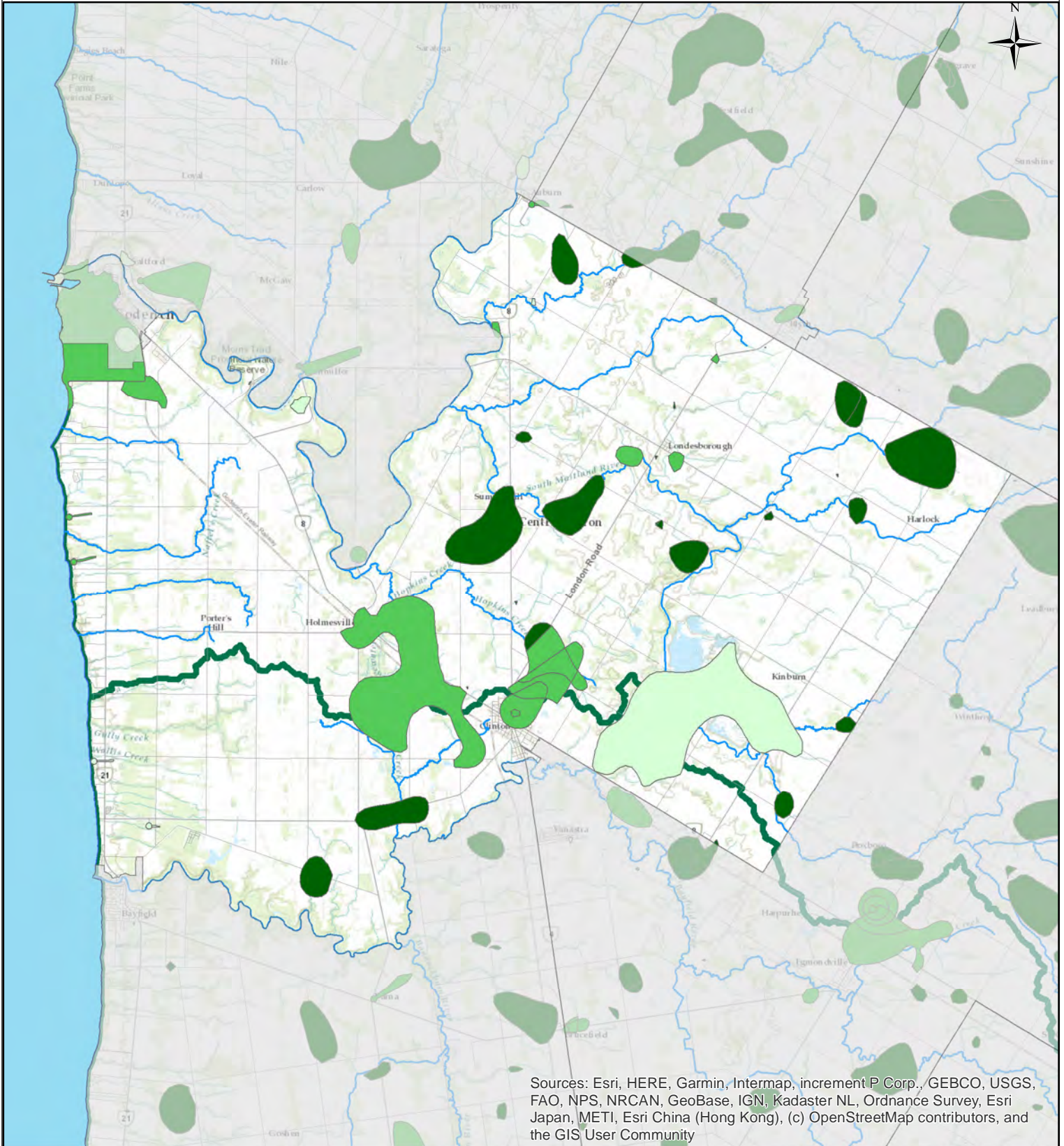
Central Huron - CH.IS

- | | |
|--|---|
| <ul style="list-style-type: none"> High (>30%) Moderate (8% - 29%) Moderate Low (6% - 8%) Low (1% - 5%) Very Low (<1%) | <ul style="list-style-type: none"> Roads Watercourse ABMV Boundary |
|--|---|

DRINKING WATER SOURCE PROTECTION
Our Actions Matter

Ausable Bayfield
Maitland Valley
Source Protection Region

ABMV Source Protection Services
Copyright: 2022
Coordinate System: NAD 1983 UTM Zone 17N
Document Path: C:\Users\DWSPGIS\Documents\ArcGIS\AR_Mun_IS.mxd



Sources: Esri, HERE, Garmin, Intermap, increment P Corp., GEBCO, USGS, FAO, NPS, NRCAN, GeoBase, IGN, Kadaster NL, Ordnance Survey, Esri Japan, METI, Esri China (Hong Kong), (c) OpenStreetMap contributors, and the GIS User Community

0 6,500 13,000
Metres

Central Huron - CH.ML

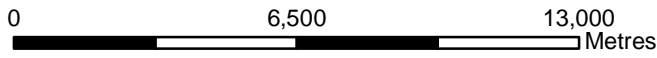
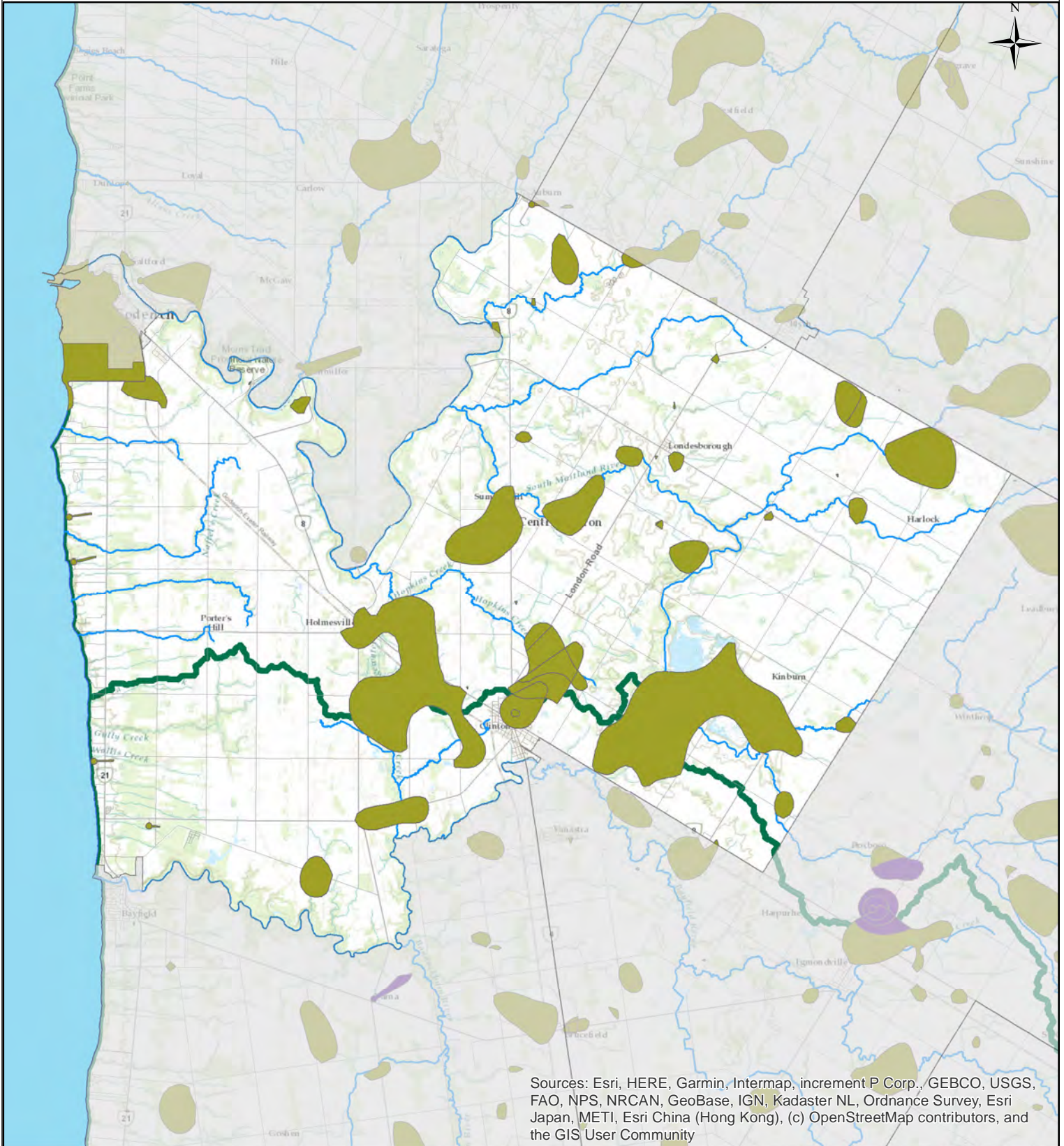
Managed Land Percentage

- <40%
- 40%-80%
- >80%

- Roads
- Watercourse
- ABMV Boundary



ABMV Source Protection Services
Copyright: 2022
Coordinate System: NAD 1983 UTM Zone 17N
Document Path: C:\Users\DWSPGIS\Documents\ArcGIS\AR_Mun_ML.mxd

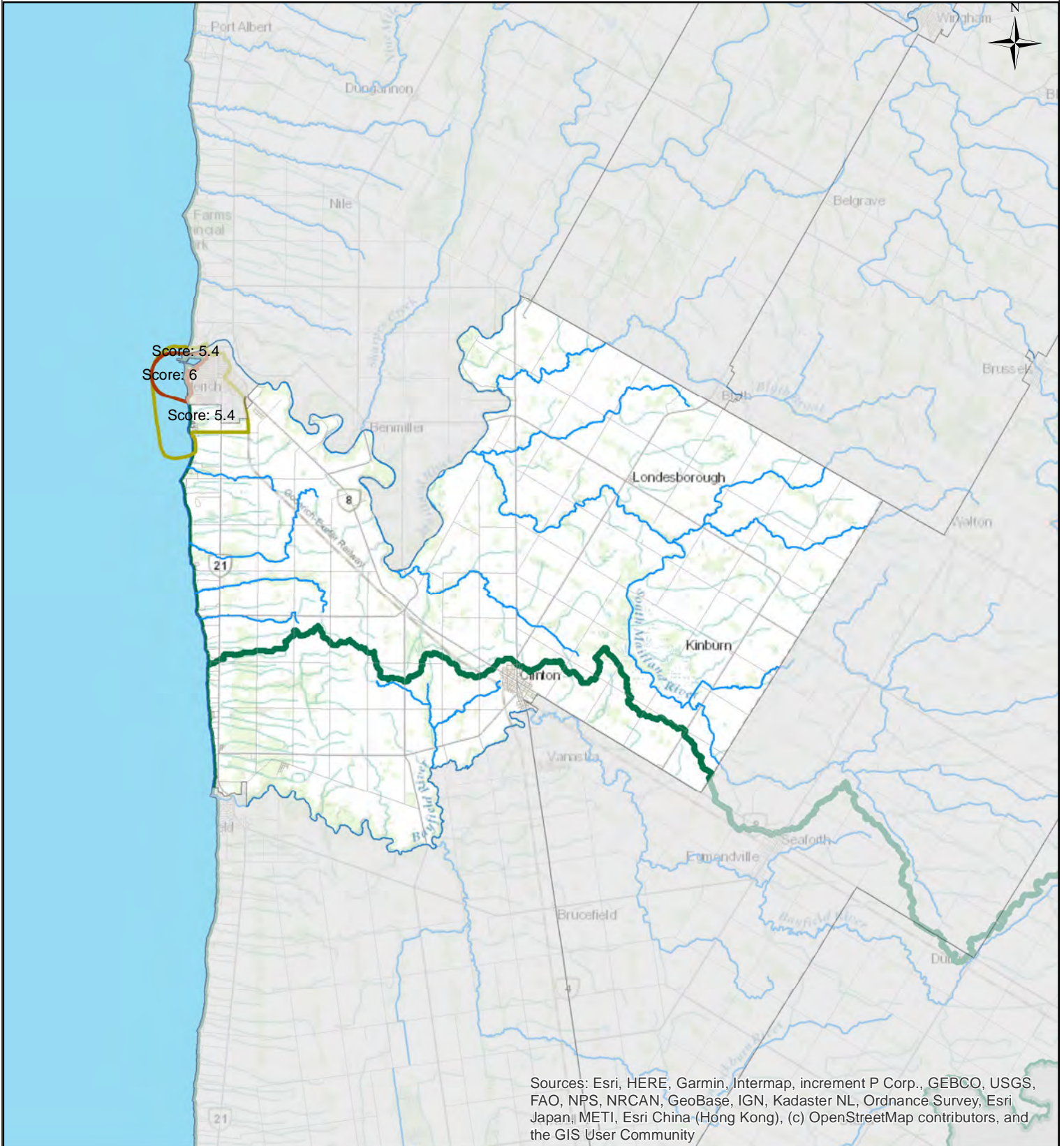


Central Huron - CH.LD

Livestock Density (NU)

- >1 NU
- 0.5-1.0 NU
- <0.5 NU

- Roads
- Watercourse
- ABMV Boundary



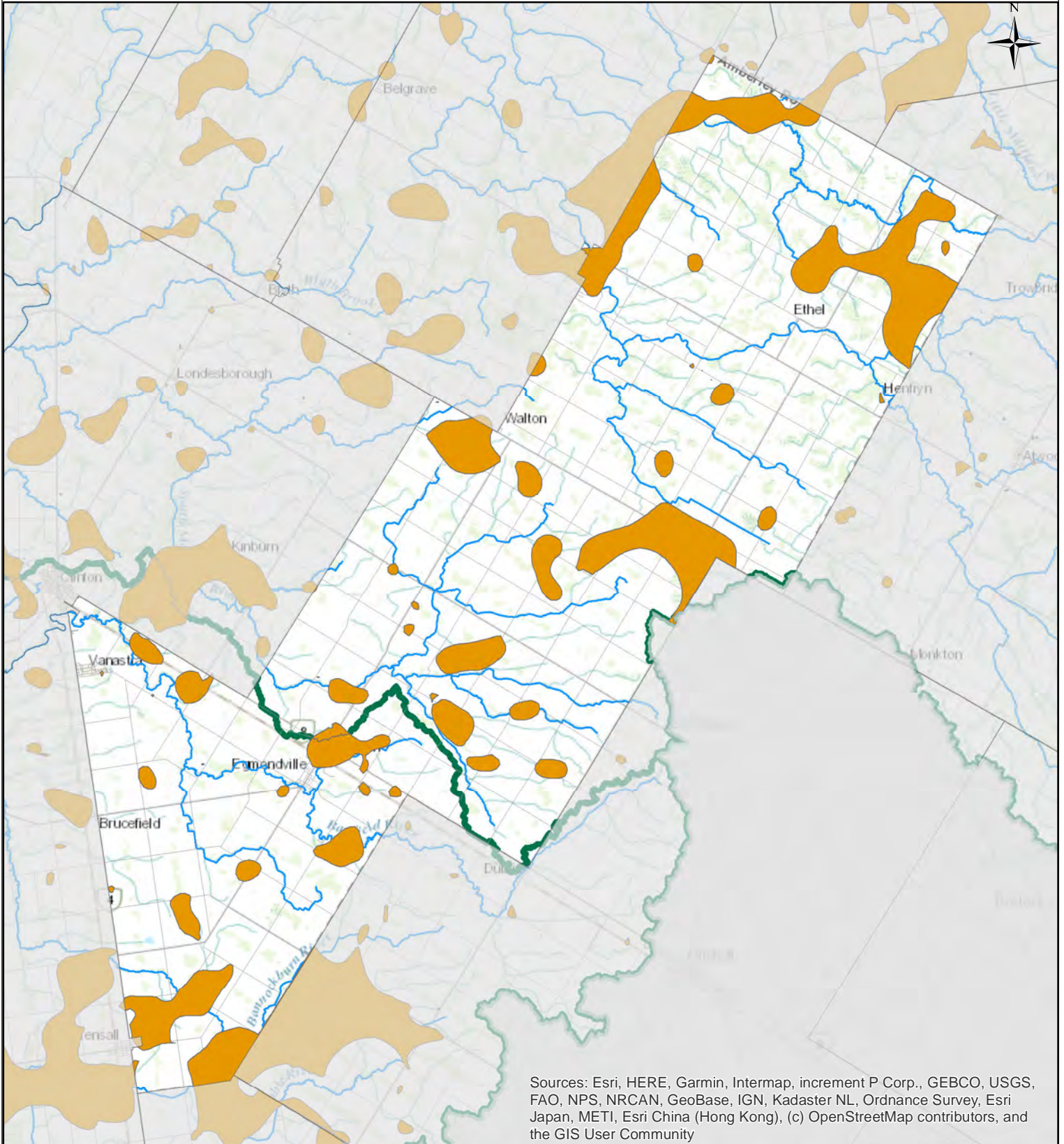
Sources: Esri, HERE, Garmin, Intermap, increment P Corp., GEBCO, USGS, FAO, NPS, NRCAN, GeoBase, IGN, Kadaster NL, Ordnance Survey, Esri Japan, METI, Esri China (Hong Kong), (c) OpenStreetMap contributors, and the GIS User Community

0 8,000 16,000 Metres

Central Huron - CH.IPZ

- IPZ-1
- IPZ-2
- Roads
- Watercourse
- ABMV Boundary





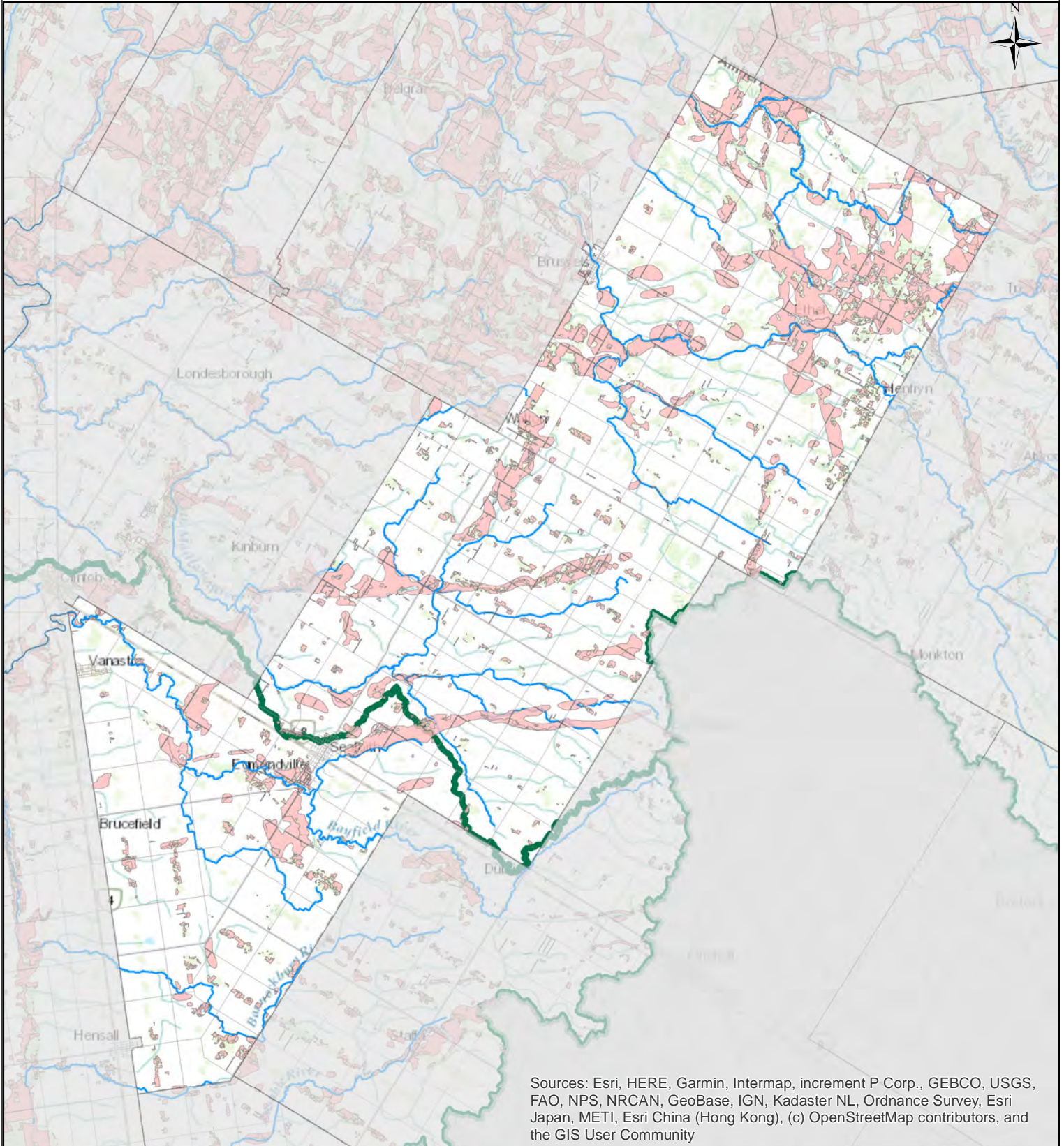
Sources: Esri, HERE, Garmin, Intermap, increment P Corp., GEBCO, USGS, FAO, NPS, NRCAN, GeoBase, IGN, Kadaster NL, Ordnance Survey, Esri Japan, METI, Esri China (Hong Kong), (c) OpenStreetMap contributors, and the GIS User Community

0 8,000 16,000 Metres

Huron East - HE.HVA

- ABMV Boundary
- HVA
- Roads
- Watercourse







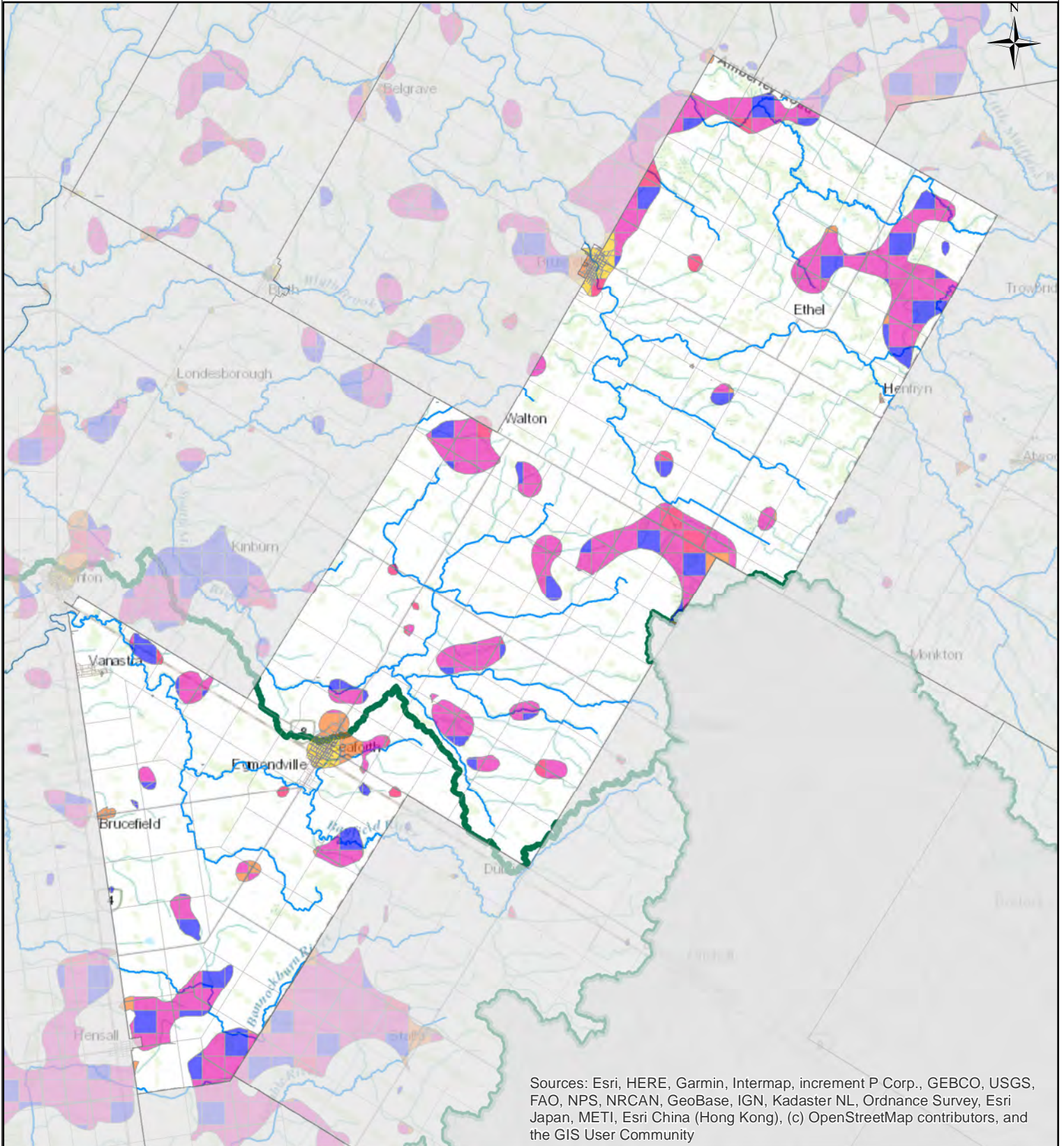
Sources: Esri, HERE, Garmin, Intermap, increment P Corp., GEBCO, USGS, FAO, NPS, NRCAN, GeoBase, IGN, Kadaster NL, Ordnance Survey, Esri Japan, METI, Esri China (Hong Kong), (c) OpenStreetMap contributors, and the GIS User Community

0 8,000 16,000 Metres

Huron East - HE.SGRA

-  ABMV Boundary
-  SGRA
-  Roads
-  Watercourse





Sources: Esri, HERE, Garmin, Intermap, increment P Corp., GEBCO, USGS, FAO, NPS, NRCAN, GeoBase, IGN, Kadaster NL, Ordnance Survey, Esri Japan, METI, Esri China (Hong Kong), (c) OpenStreetMap contributors, and the GIS User Community

0 8,000 16,000 Metres

Huron East - HE.IS

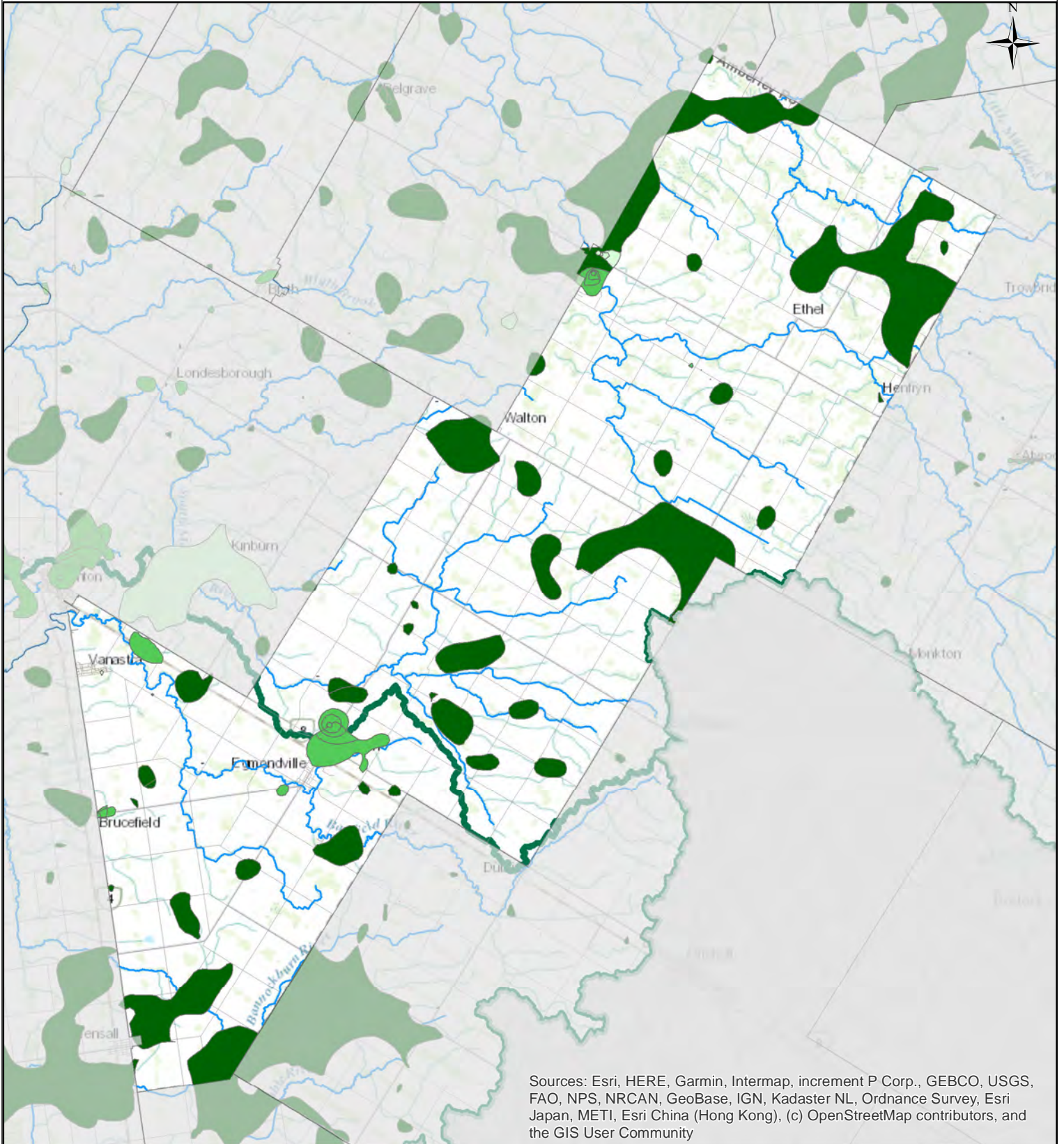
Impervious Percentage Class

- High (>30%)
- Moderate (8% - 29%)
- Moderate Low (6% - 8%)
- Low (1% - 5%)
- Very Low (<1%)

- Roads
- Watercourse
- ABMV Boundary



ABMV Source Protection Services
Copyright: 2022
Coordinate System: NAD 1983 UTM Zone 17N
Document Path: C:\Users\DWSPGIS\Documents\ArcGIS\AR_Mun_IS.mxd



0 8,000 16,000 Metres

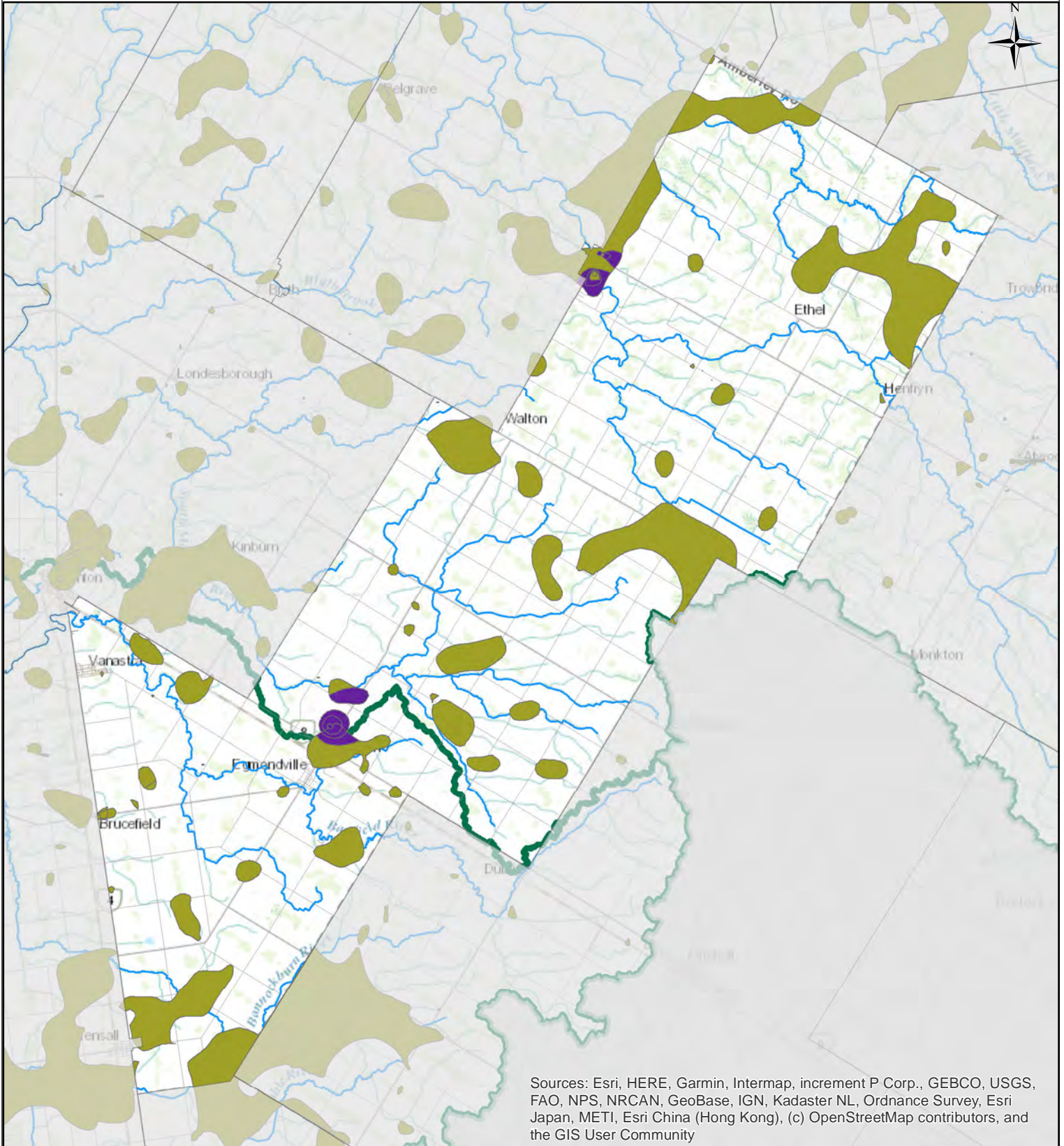
Huron East - HE.ML

Managed Land Percentage

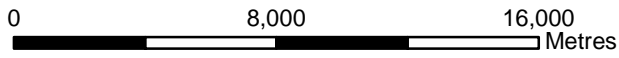
- <40%
- 40%-80%
- >80%

- Roads
- Watercourse
- ABMV Boundary





Sources: Esri, HERE, Garmin, Intermap, increment P Corp., GEBCO, USGS, FAO, NPS, NRCAN, GeoBase, IGN, Kadaster NL, Ordnance Survey, Esri Japan, METI, Esri China (Hong Kong), (c) OpenStreetMap contributors, and the GIS User Community



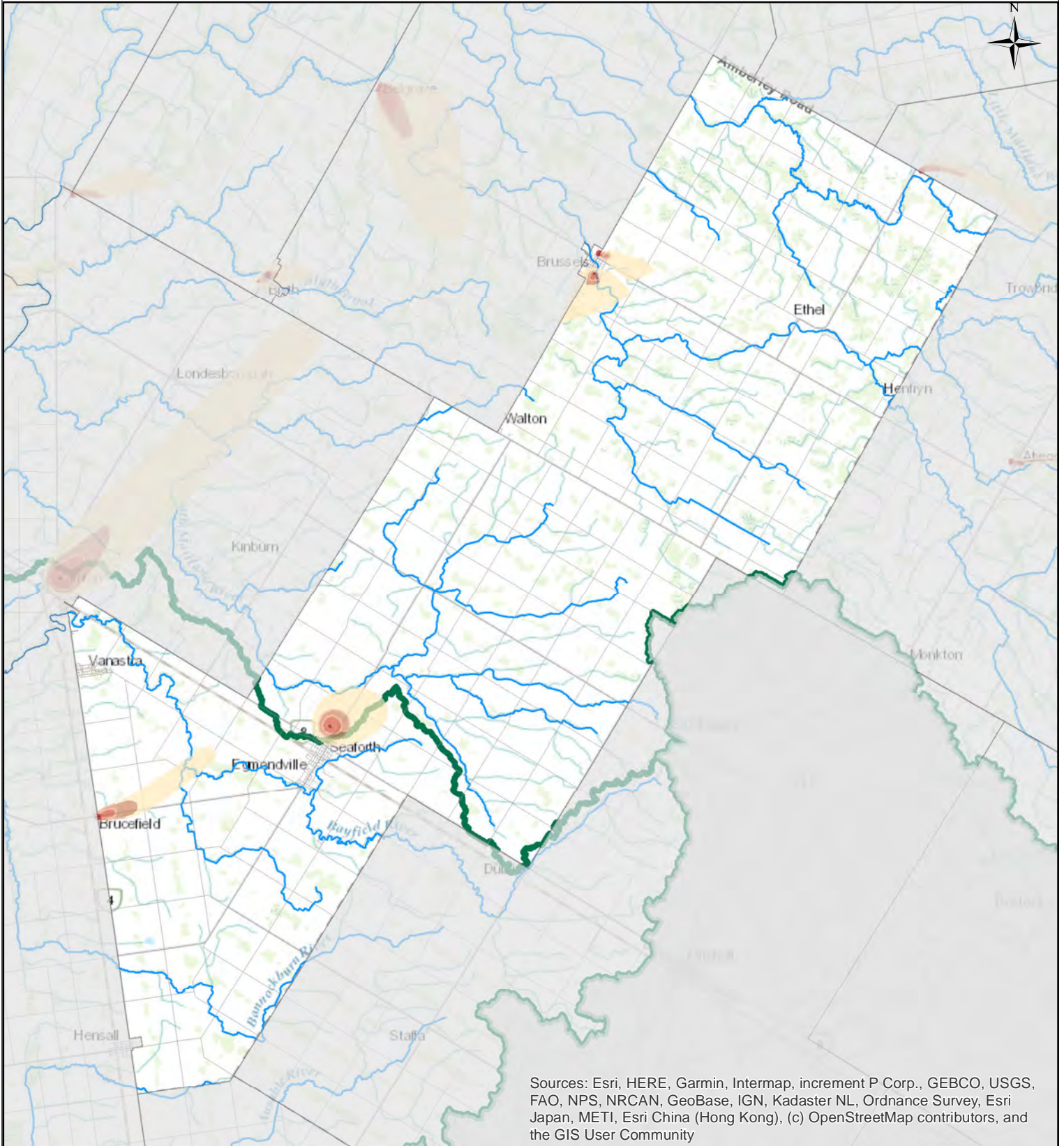
ABMV Source Protection Services
Copyright: 2022
Coordinate System: NAD 1983 UTM Zone 17N
Document Path: C:\Users\DWSPGIS\Documents\ArcGIS\AR_Mun_LD.mxd

Huron East - HE.LD


Livestock Density (NU)

- >1 NU
- 0.5-1.0 NU
- <0.5 NU

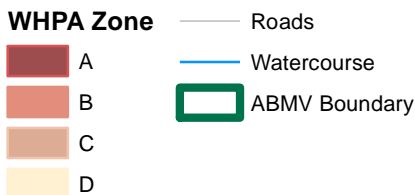
- Roads
- Watercourse
- ABMV Boundary

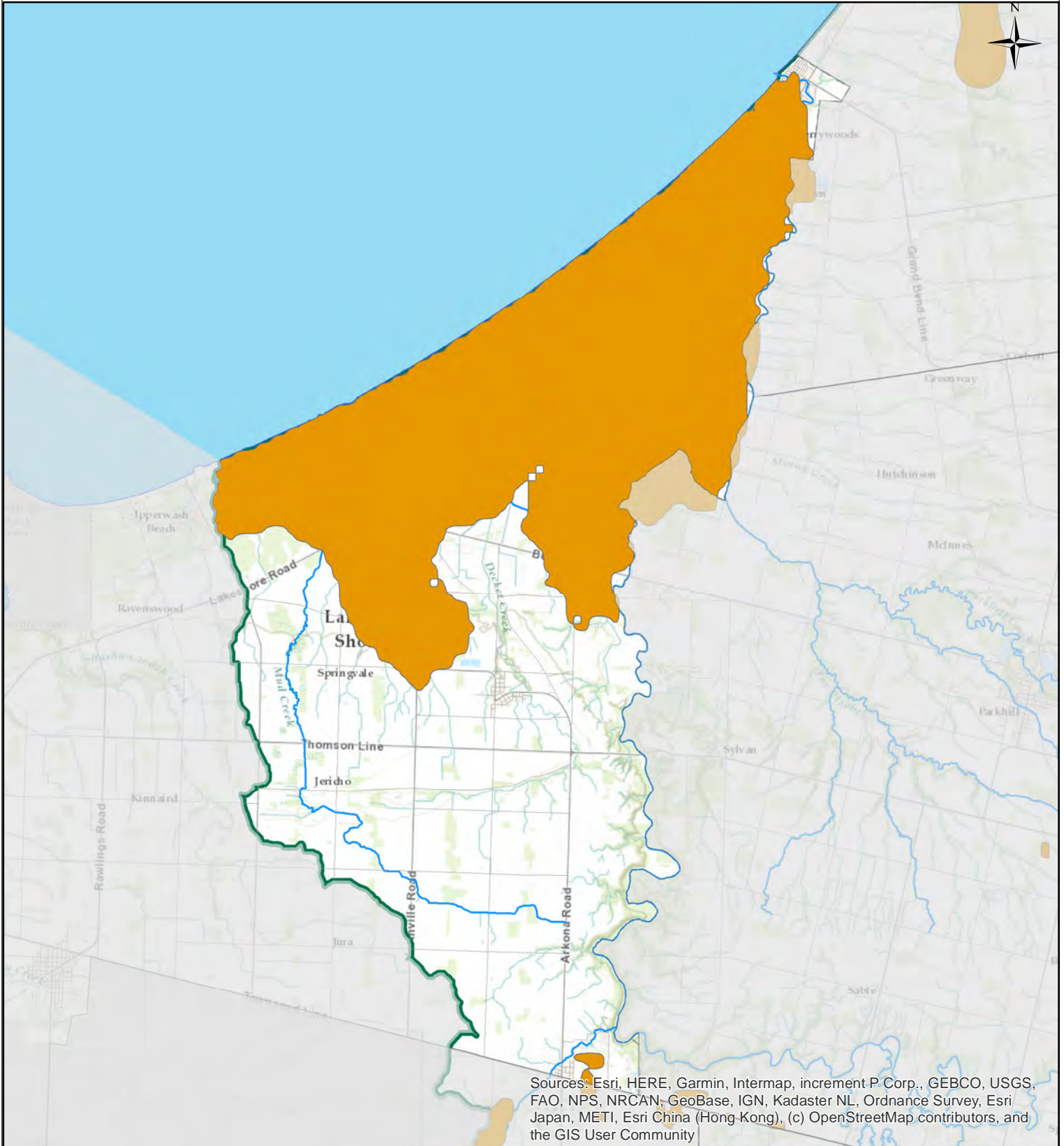


Sources: Esri, HERE, Garmin, Intermap, increment P Corp., GEBCO, USGS, FAO, NPS, NRCAN, GeoBase, IGN, Kadaster NL, Ordnance Survey, Esri Japan, METI, Esri China (Hong Kong), (c) OpenStreetMap contributors, and the GIS User Community



Huron East - HE.WHPA





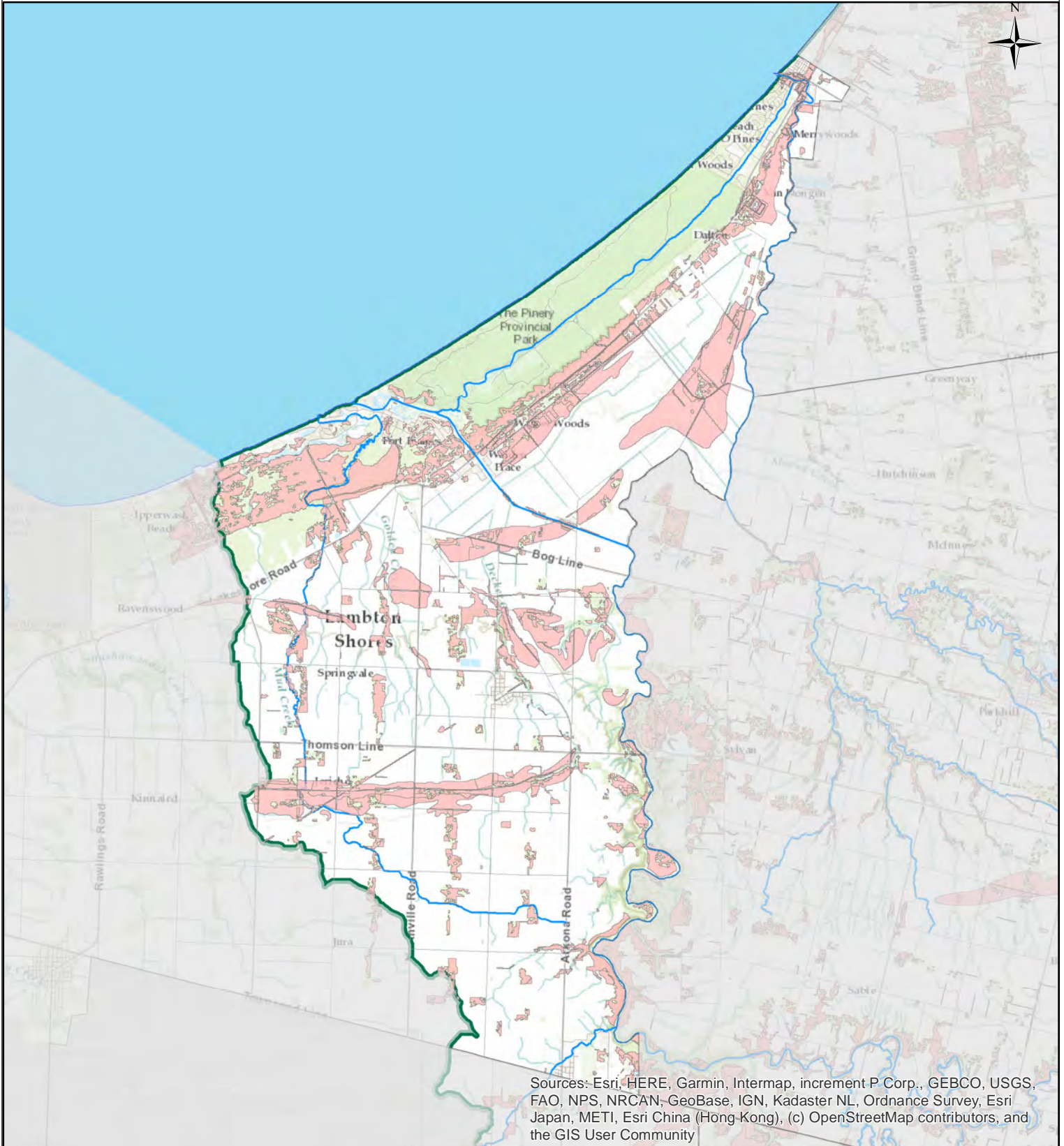
Sources: Esri, HERE, Garmin, Intermap, increment P Corp., GEBCO, USGS, FAO, NPS, NRCAN, GeoBase, IGN, Kadaster NL, Ordnance Survey, Esri Japan, METI, Esri China (Hong Kong), (c) OpenStreetMap contributors, and the GIS User Community

0 5,000 10,000 Metres

Lambton Shores - LS.HVA

- ABMV Boundary
- HVA
- Roads
- Watercourse





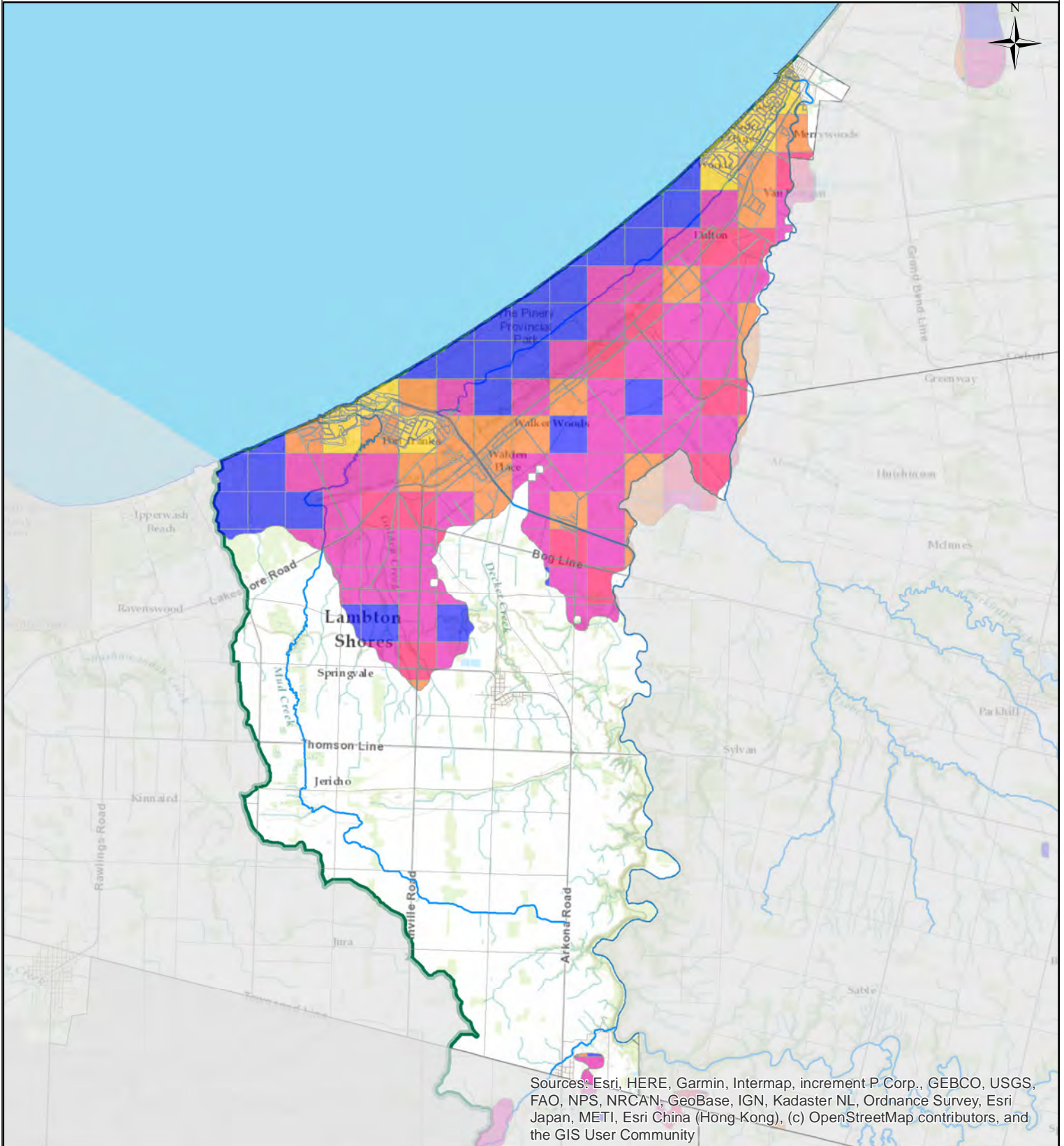
Sources: Esri, HERE, Garmin, Intermap, increment P Corp., GEBCO, USGS, FAO, NPS, NRCAN, GeoBase, IGN, Kadaster NL, Ordnance Survey, Esri Japan, METI, Esri China (Hong Kong), (c) OpenStreetMap contributors, and the GIS User Community

0 5,000 10,000 Metres


Lambton Shores - LS.SGRA

- ABMV Boundary
- SGRA
- Roads
- Watercourse

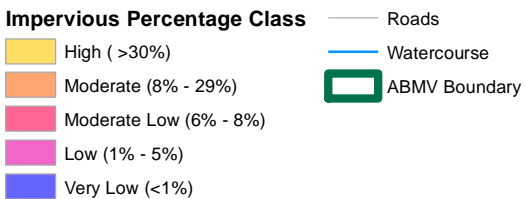


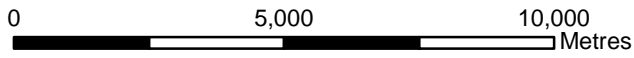
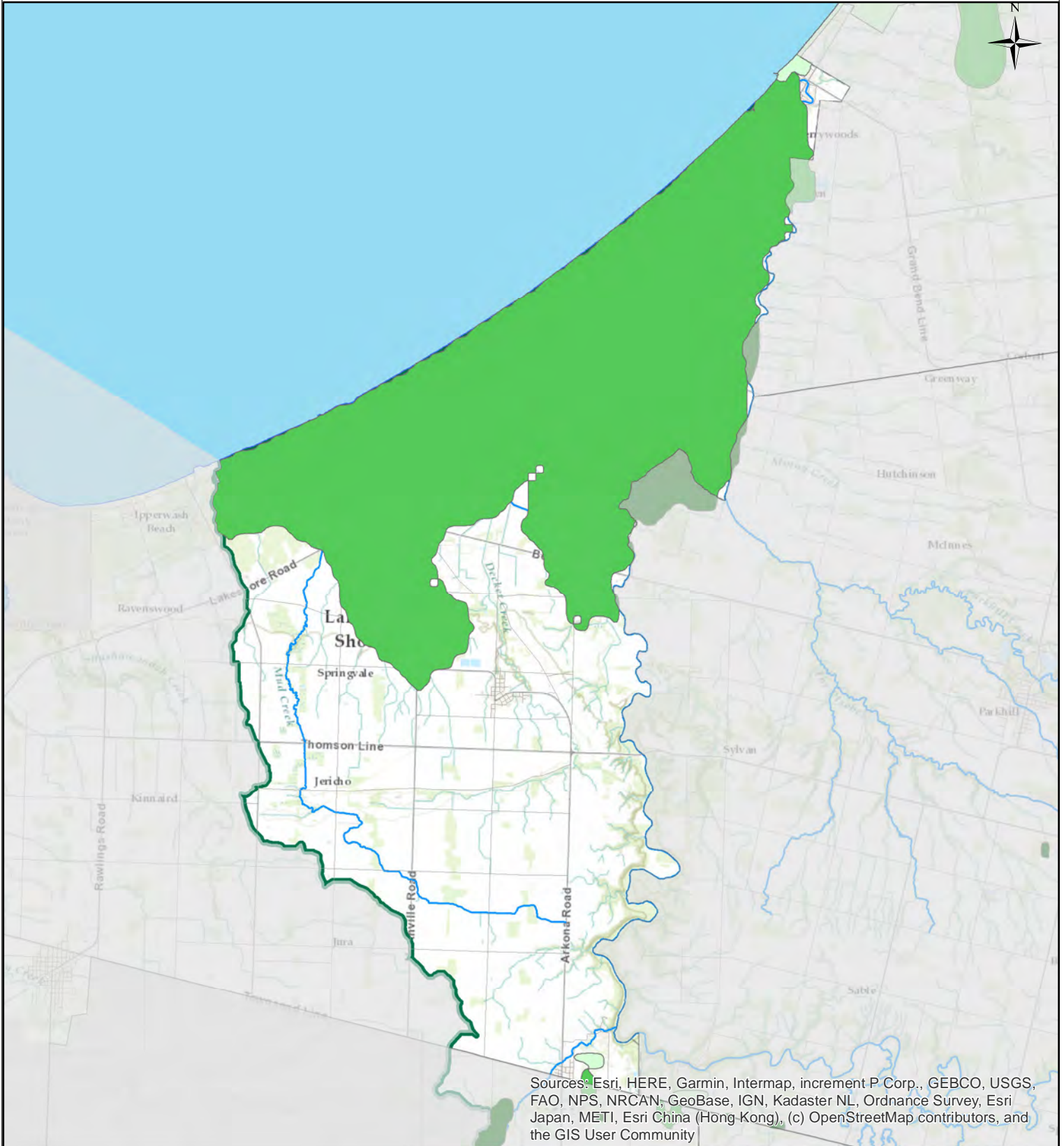


Sources: Esri, HERE, Garmin, Intermap, increment P Corp., GEBCO, USGS, FAO, NPS, NRCAN, GeoBase, IGN, Kadaster NL, Ordnance Survey, Esri Japan, METI, Esri China (Hong Kong), (c) OpenStreetMap contributors, and the GIS User Community




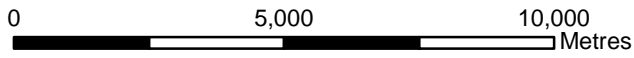
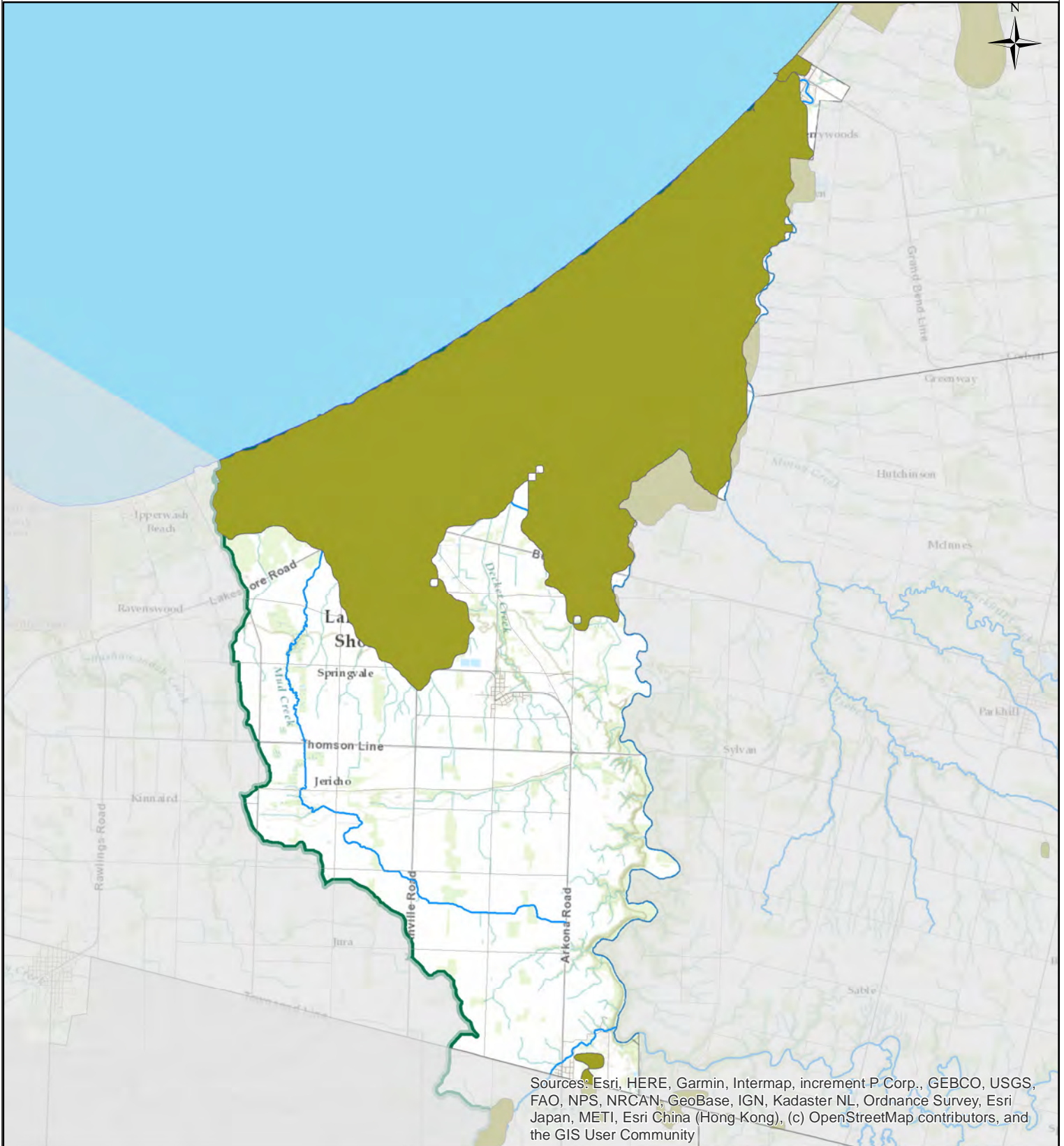
Lambton Shores - LS.IS





Lambton Shores - LS.ML





ABMV Source Protection Services
Copyright: 2022
Coordinate System: NAD 1983 UTM Zone 17N
Document Path: C:\Users\DWSPGIS\Documents\ArcGIS\AR_Mun_LD.mxd

Lambton Shores - LS.LD

Livestock Density (NU)

- >1 NU
- 0.5-1.0 NU
- <0.5 NU

- Roads
- Watercourse
- ABMV Boundary



Sources: Esri, HERE, Garmin, Intermap, increment P Corp., GEBCO, USGS, FAO, NPS, NRCAN, GeoBase, IGN, Kadaster NL, Ordnance Survey, Esri Japan, METI, Esri China (Hong Kong), (c) OpenStreetMap contributors, and the GIS User Community

0 7,000 14,000
Metres

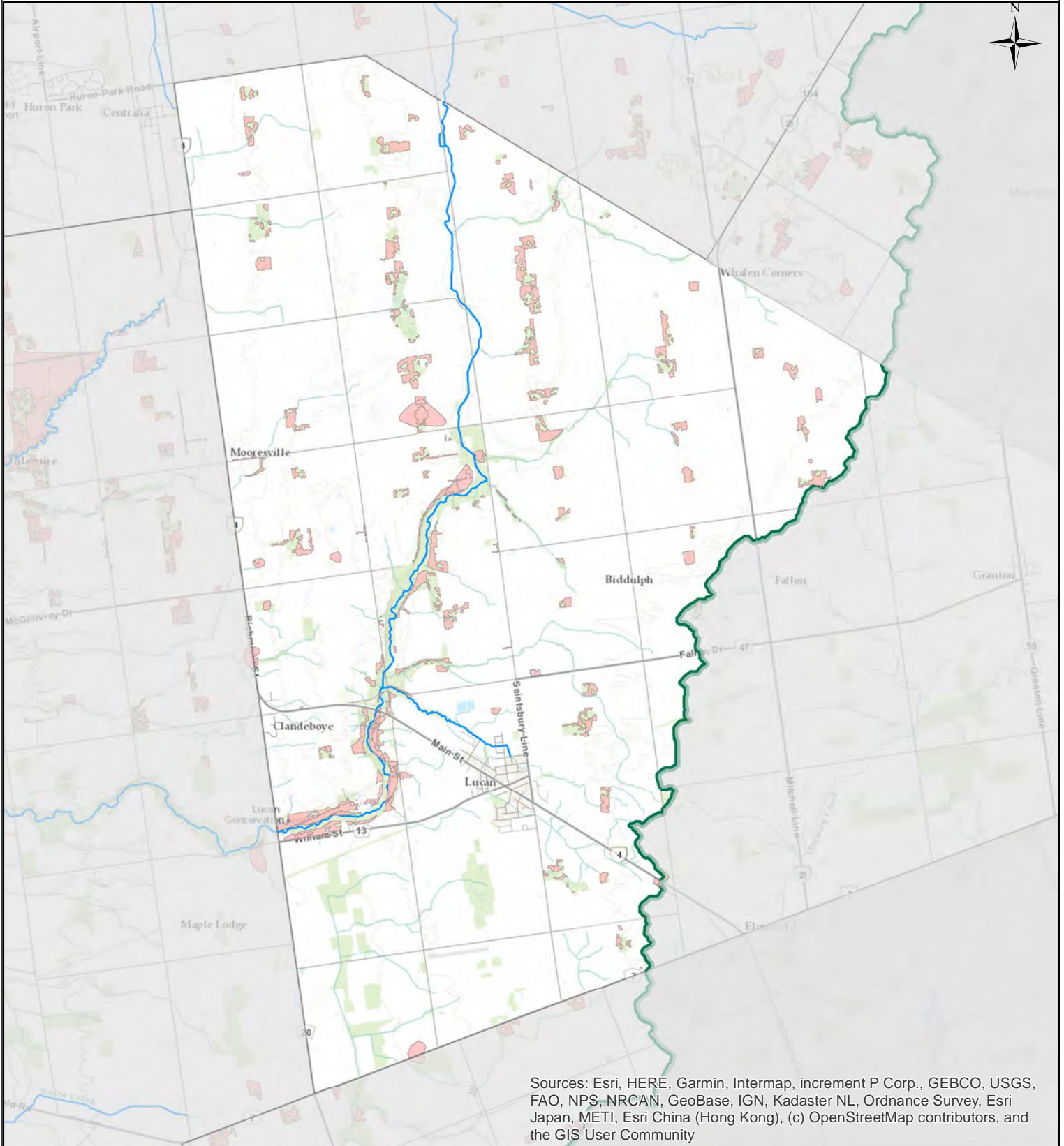
Lambton Shores - LS.IPZ

- IPZ-1
- Roads
- ABMV Boundary
- IPZ-2
- Watercourse


DRINKING WATER
SOURCE PROTECTION
Our Actions Matter

Ausable Bayfield
Maitland Valley
Source Protection Region

ABMV Source Protection Services
Copyright: 2022
Coordinate System: NAD 1983 UTM Zone 17N
Document Path: C:\Users\DWSPGIS\Documents\ArcGIS\AR_Mun_IPZ.mxd



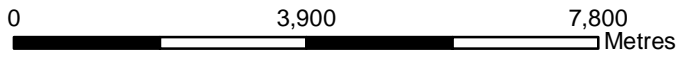
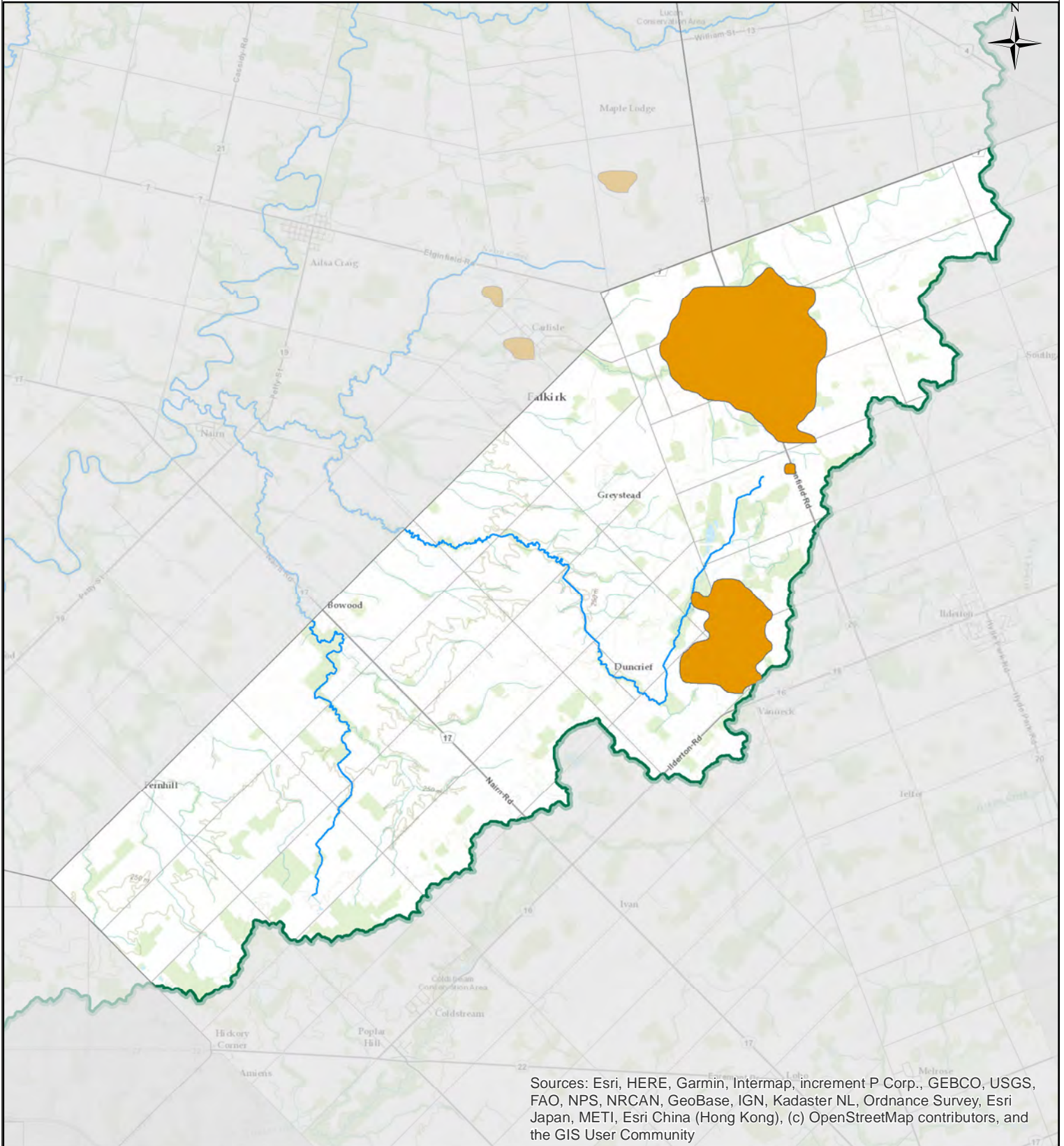
Sources: Esri, HERE, Garmin, Intermap, increment P Corp., GEBCO, USGS, FAO, NPS, NRCAN, GeoBase, IGN, Kadaster NL, Ordnance Survey, Esri Japan, METI, Esri China (Hong Kong), (c) OpenStreetMap contributors, and the GIS User Community



Lucan Biddulph - LB.SGRA

- ABMV Boundary
- SGRA
- Roads
- Watercourse

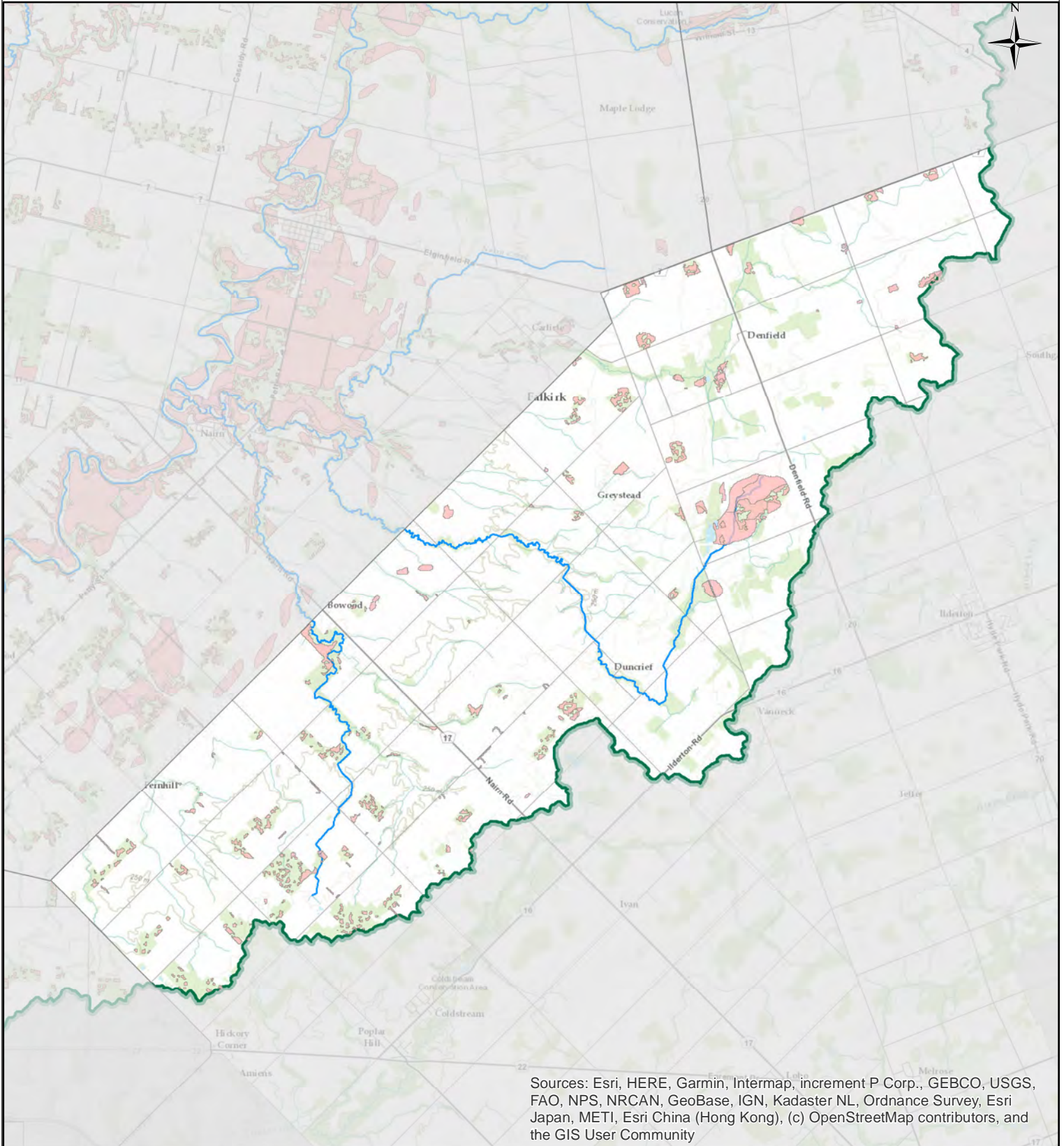





Middlesex Centre - MC.HVA

-  ABMV Boundary
-  HVA
-  Roads
-  Watercourse





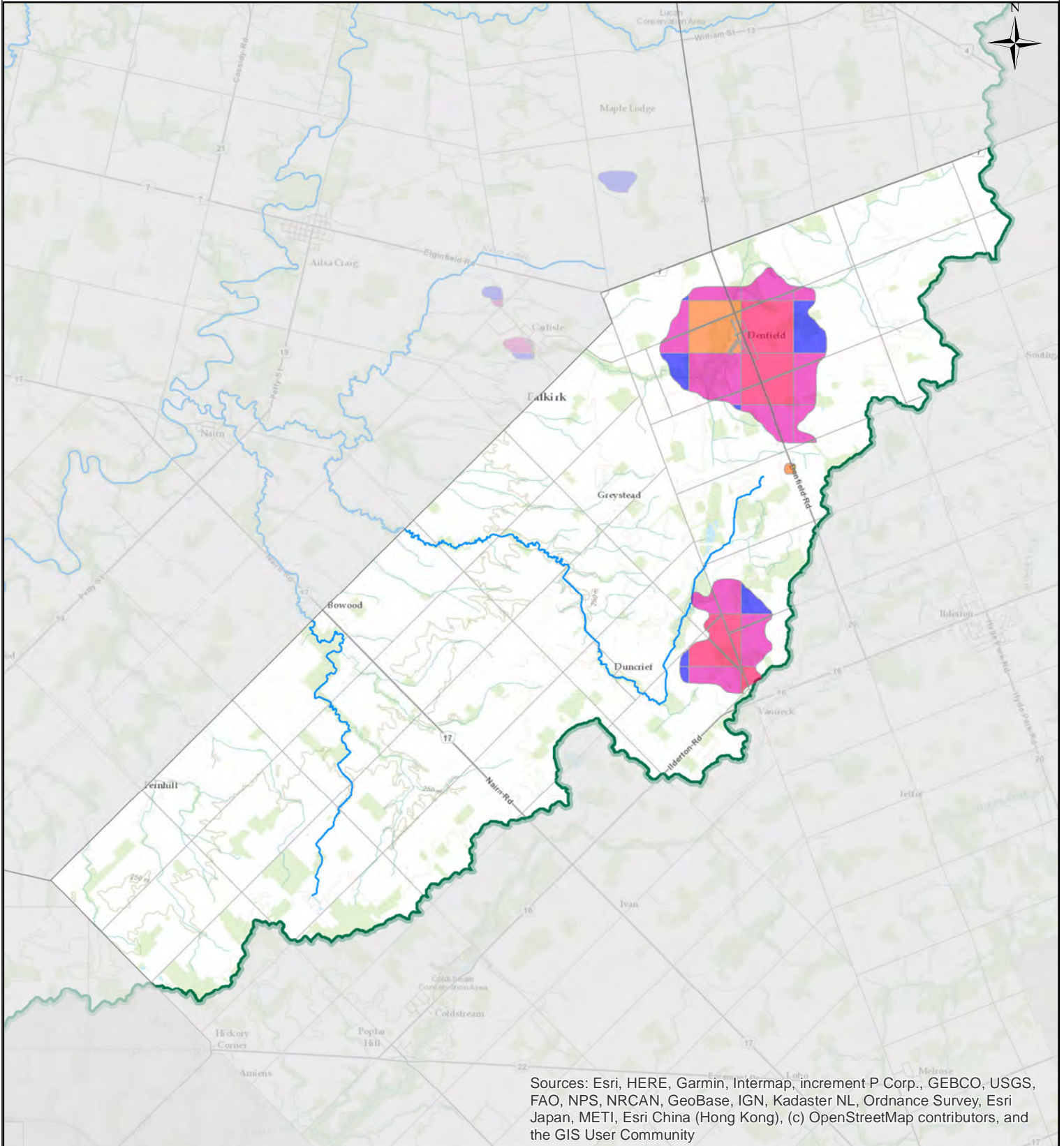
Sources: Esri, HERE, Garmin, Intermap, increment P Corp., GEBCO, USGS, FAO, NPS, NRCAN, GeoBase, IGN, Kadaster NL, Ordnance Survey, Esri Japan, METI, Esri China (Hong Kong), (c) OpenStreetMap contributors, and the GIS User Community




Middlesex Centre - MC.SGRA

-  ABMV Boundary
-  SGRA
-  Roads
-  Watercourse

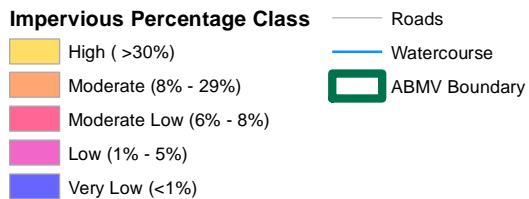


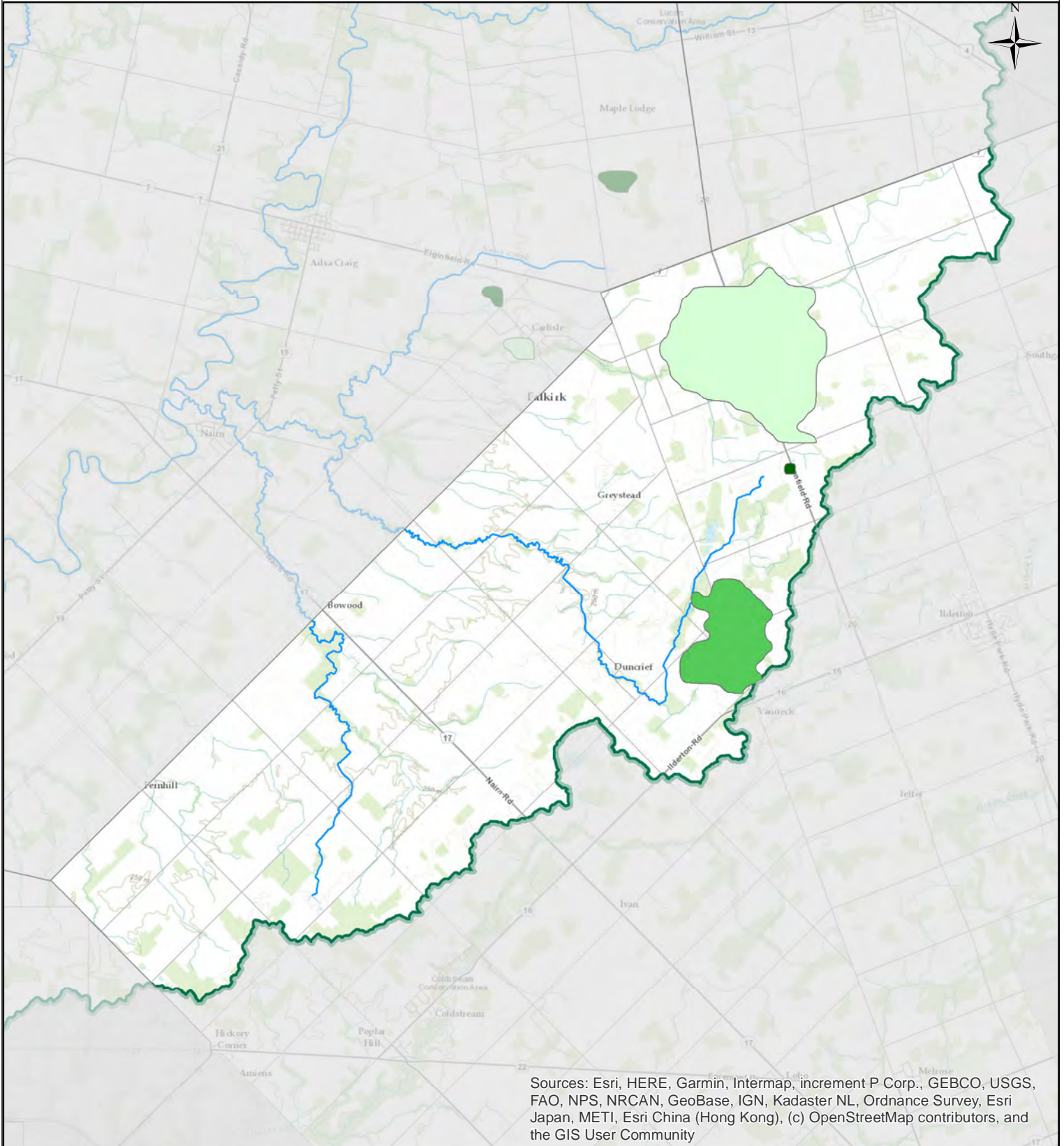


Sources: Esri, HERE, Garmin, Intermap, increment P Corp., GEBCO, USGS, FAO, NPS, NRCAN, GeoBase, IGN, Kadaster NL, Ordnance Survey, Esri Japan, METI, Esri China (Hong Kong), (c) OpenStreetMap contributors, and the GIS User Community




Middlesex Centre - MC.IS




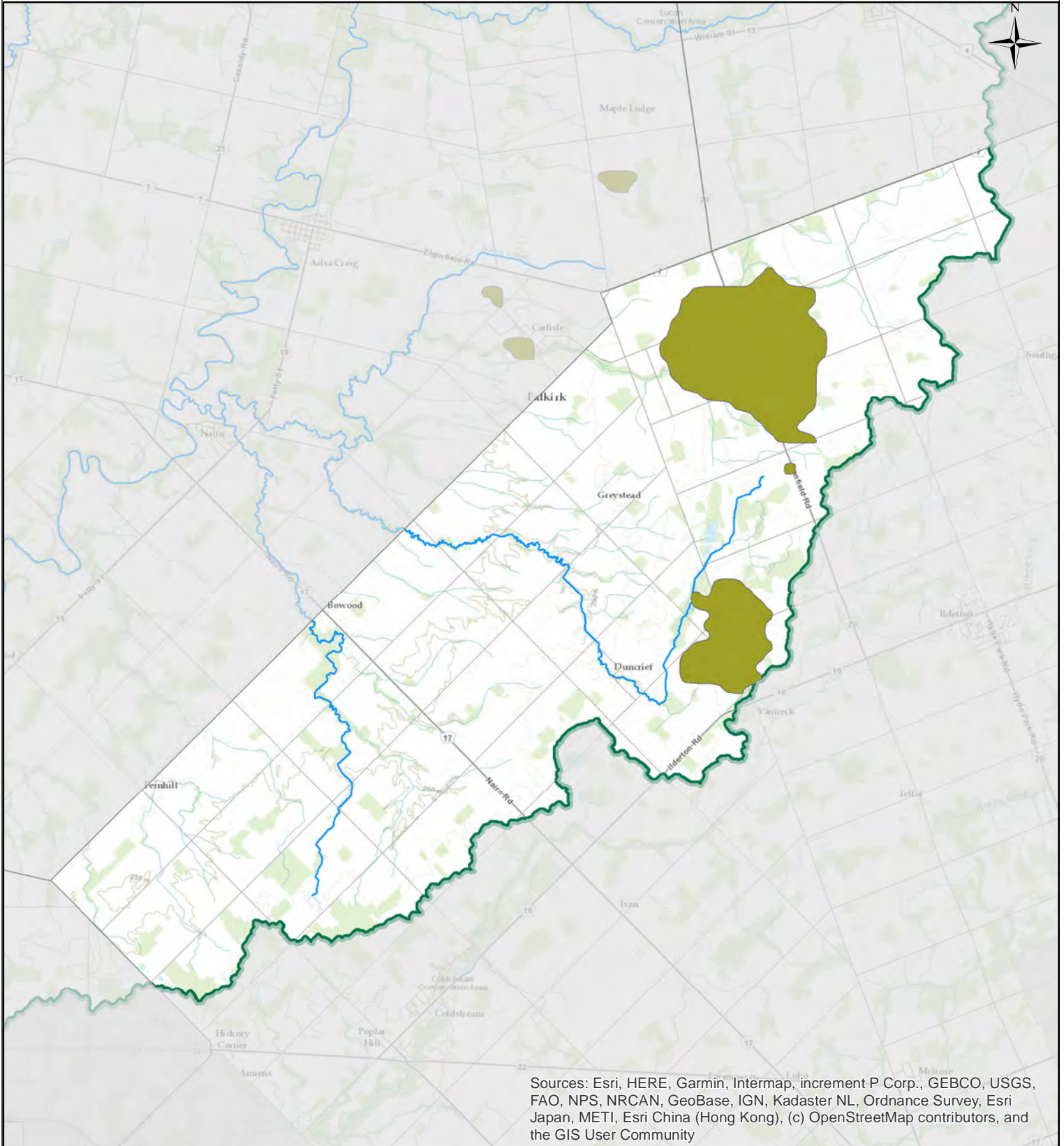


Sources: Esri, HERE, Garmin, Intermap, increment P Corp., GEBCO, USGS, FAO, NPS, NRCAN, GeoBase, IGN, Kadaster NL, Ordnance Survey, Esri Japan, METI, Esri China (Hong Kong), (c) OpenStreetMap contributors, and the GIS User Community

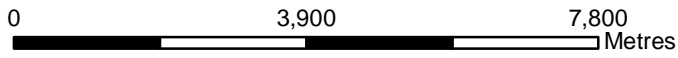


Middlesex Centre - MC.ML





Sources: Esri, HERE, Garmin, Intermap, increment P Corp., GEBCO, USGS, FAO, NPS, NRCAN, GeoBase, IGN, Kadaster NL, Ordnance Survey, Esri Japan, METI, Esri China (Hong Kong), (c) OpenStreetMap contributors, and the GIS User Community



Middlesex Centre - MC.LD

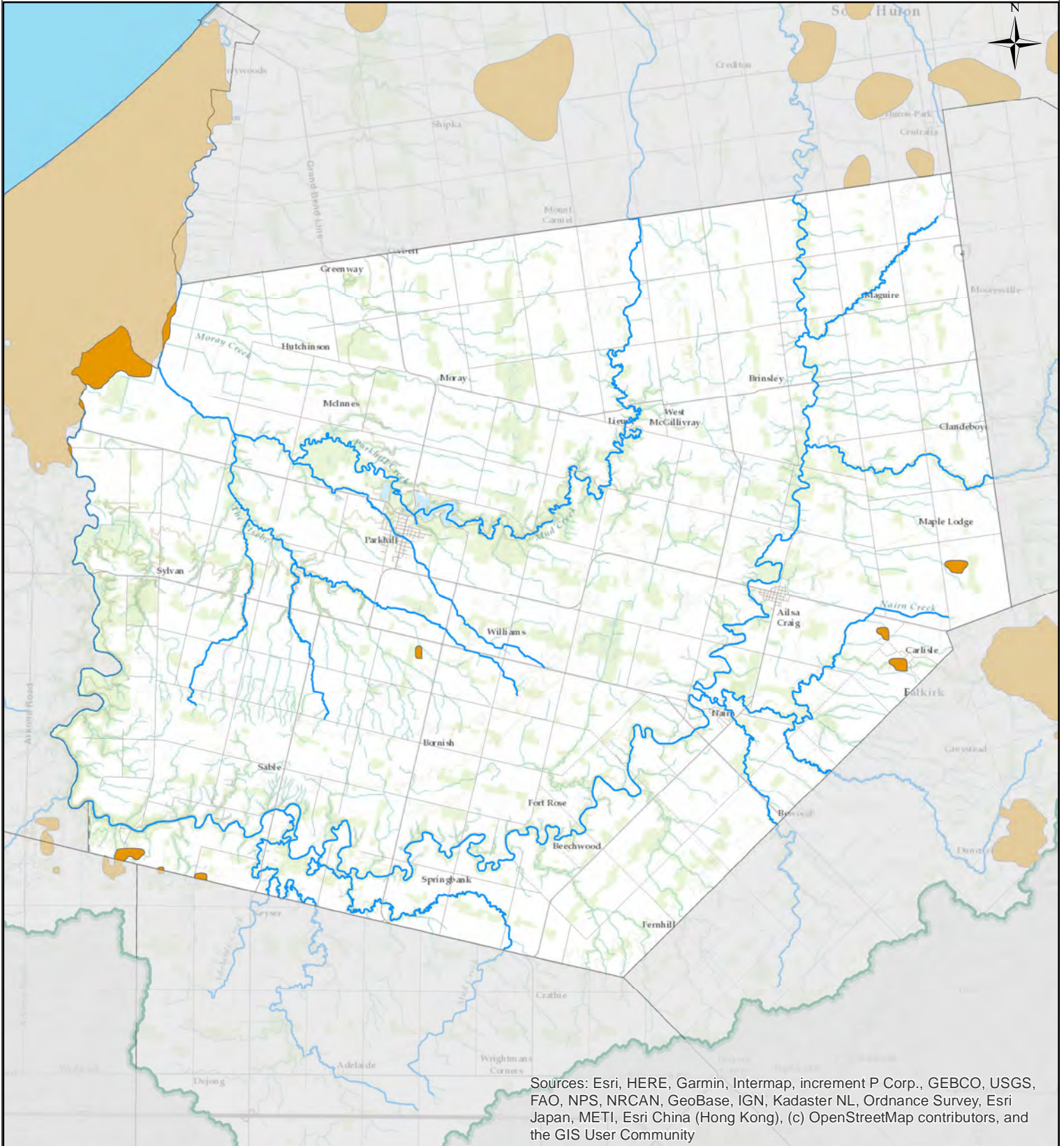
Livestock Density (NU)

- >1 NU
- 0.5-1.0 NU
- <0.5 NU


- Roads
- Watercourse
- ABMV Boundary







Ausable Bayfield
Maitland Valley
Source Protection Region



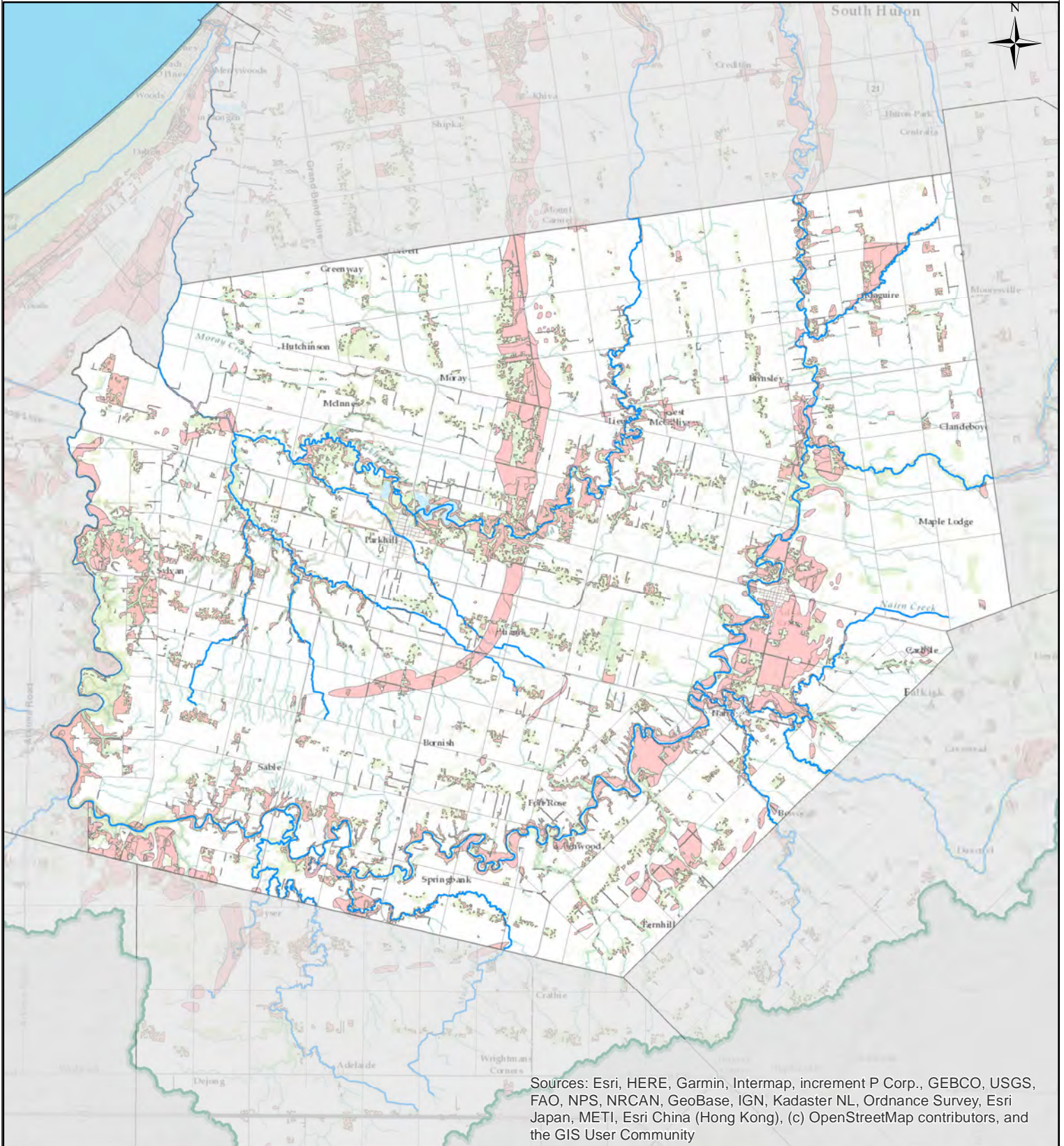
Sources: Esri, HERE, Garmin, Intermap, increment P Corp., GEBCO, USGS, FAO, NPS, NRCAN, GeoBase, IGN, Kadaster NL, Ordnance Survey, Esri Japan, METI, Esri China (Hong Kong), (c) OpenStreetMap contributors, and the GIS User Community



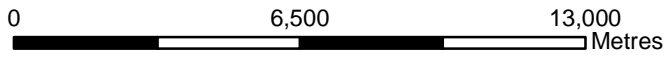
North Middlesex - NM.HVA

-  ABMV Boundary
-  Roads
-  HVA
-  Watercourse





Sources: Esri, HERE, Garmin, Intermap, increment P Corp., GEBCO, USGS, FAO, NPS, NRCAN, GeoBase, IGN, Kadaster NL, Ordnance Survey, Esri Japan, METI, Esri China (Hong Kong), (c) OpenStreetMap contributors, and the GIS User Community

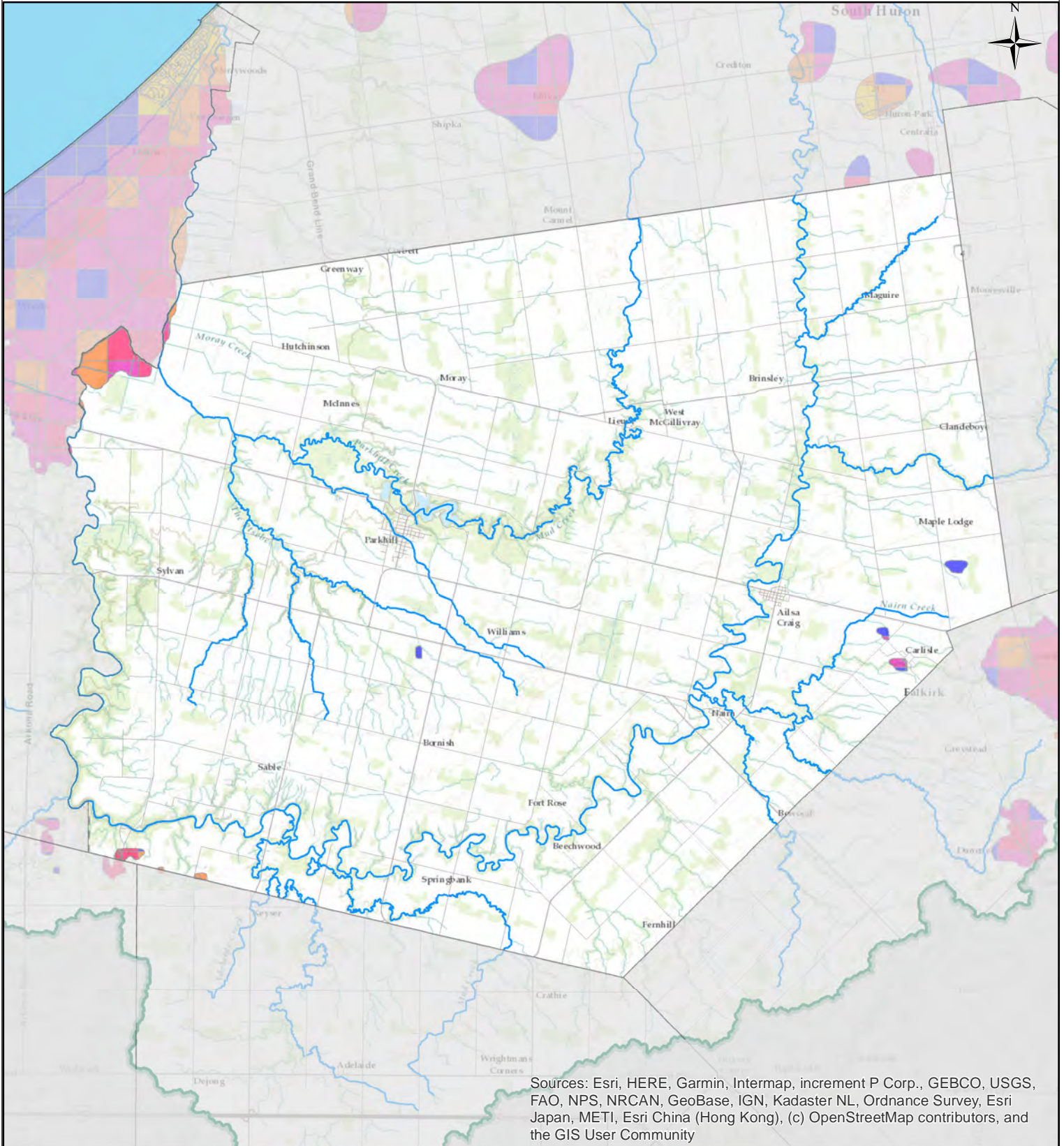


North Middlesex - NM.SGRA

-  ABMV Boundary
-  SGRA
-  Roads
-  Watercourse



Ausable Bayfield
Maitland Valley
Source Protection Region



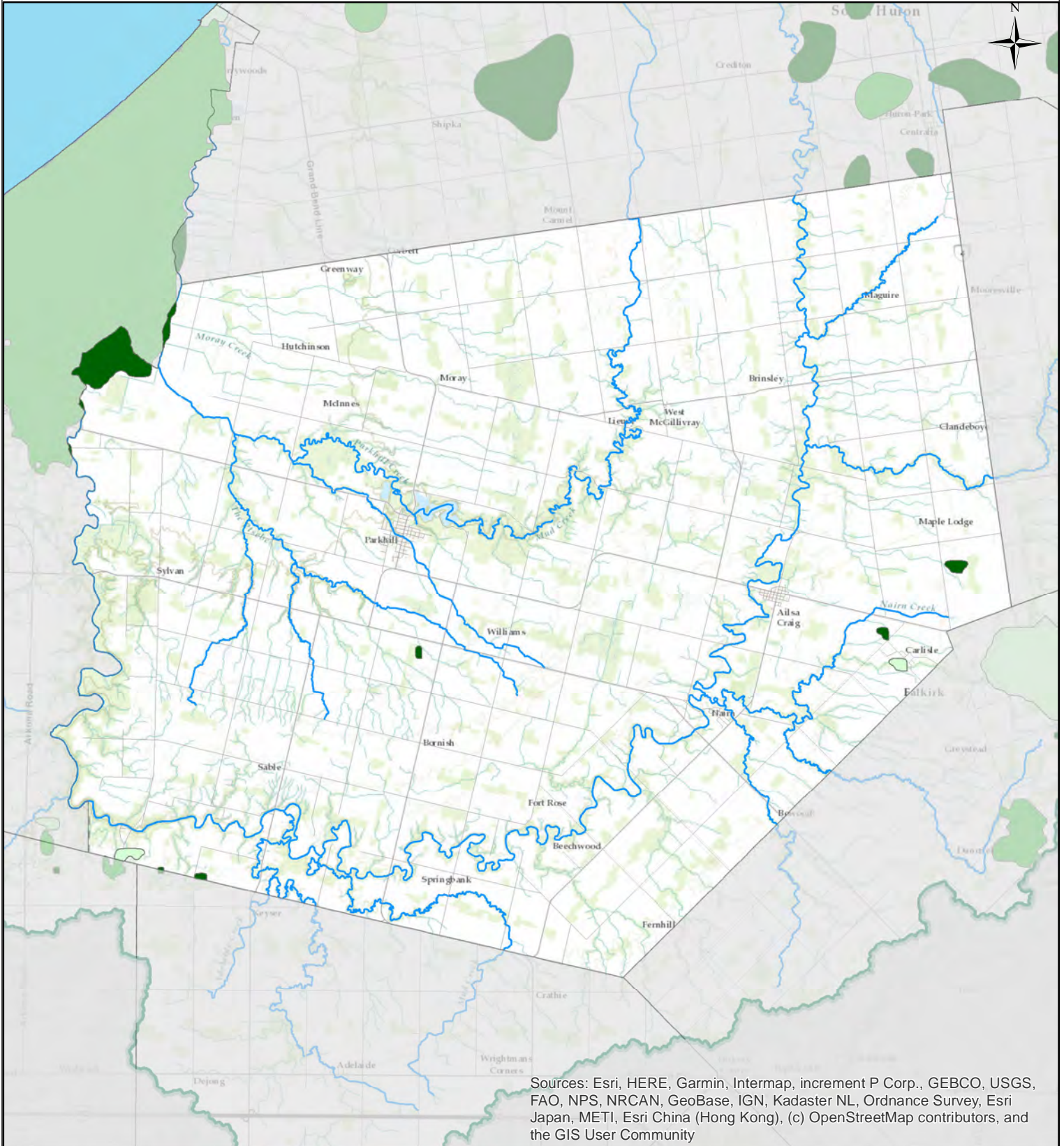
0 6,500 13,000 Metres

North Middlesex - NM.IS

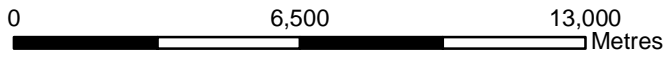
- | | |
|------------------------------------|---------------|
| Impervious Percentage Class | — Roads |
| High (>30%) | Watercourse |
| Moderate (8% - 29%) | ABMV Boundary |
| Moderate Low (6% - 8%) | |
| Low (1% - 5%) | |
| Very Low (<1%) | |



ABMV Source Protection Services
Copyright: 2022
Coordinate System: NAD 1983 UTM Zone 17N
Document Path: C:\Users\DWSPGIS\Documents\ArcGIS\AR_Mun_IS.mxd



Sources: Esri, HERE, Garmin, Intermap, increment P Corp., GEBCO, USGS, FAO, NPS, NRCAN, GeoBase, IGN, Kadaster NL, Ordnance Survey, Esri Japan, METI, Esri China (Hong Kong), (c) OpenStreetMap contributors, and the GIS User Community



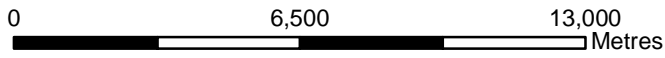
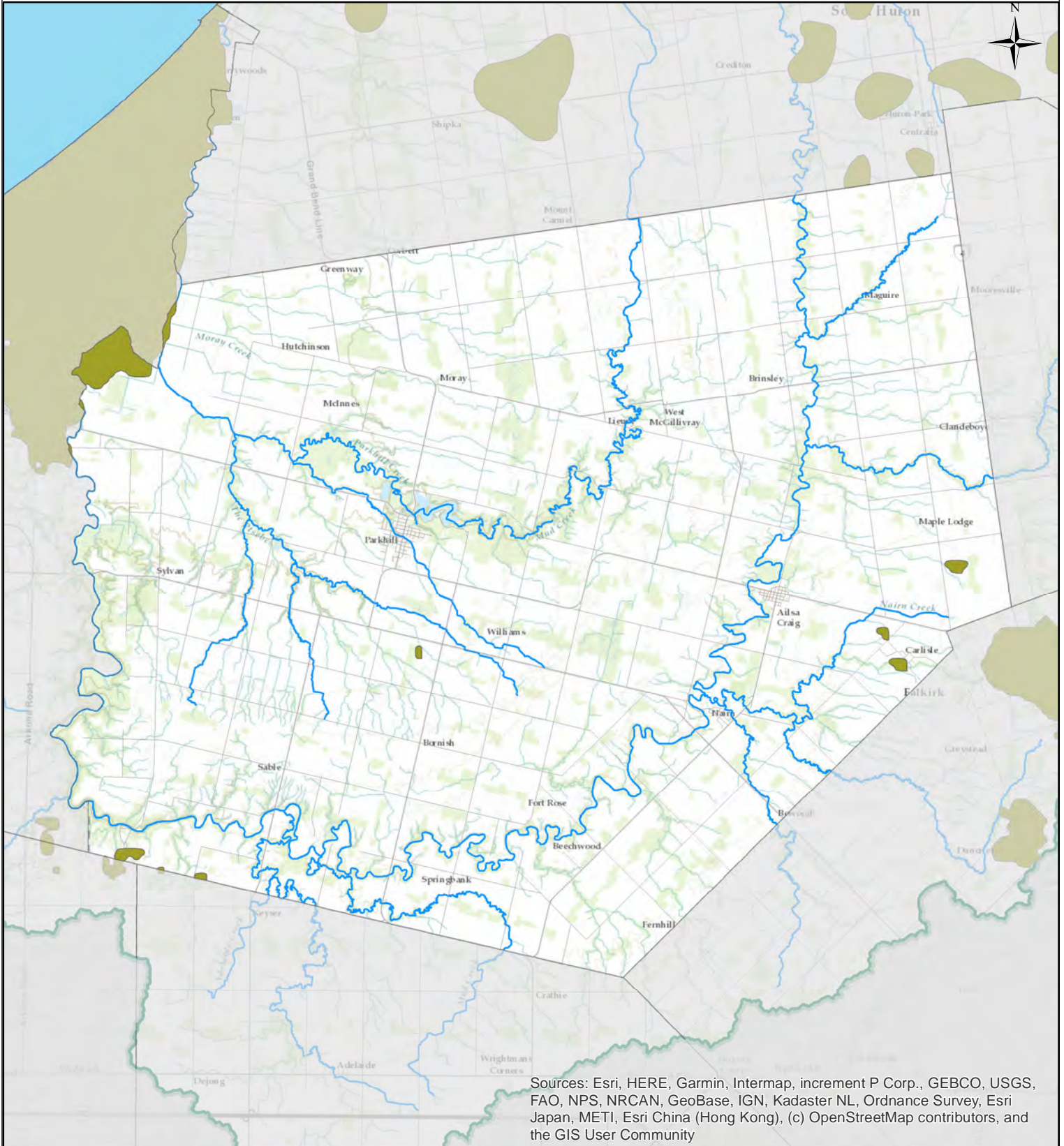
ABMV Source Protection Services
Copyright: 2022
Coordinate System: NAD 1983 UTM Zone 17N
Document Path: C:\Users\DWSPGIS\Documents\ArcGIS\AR_Mun_ML.mxd

North Middlesex - NM.ML


Managed Land Percentage

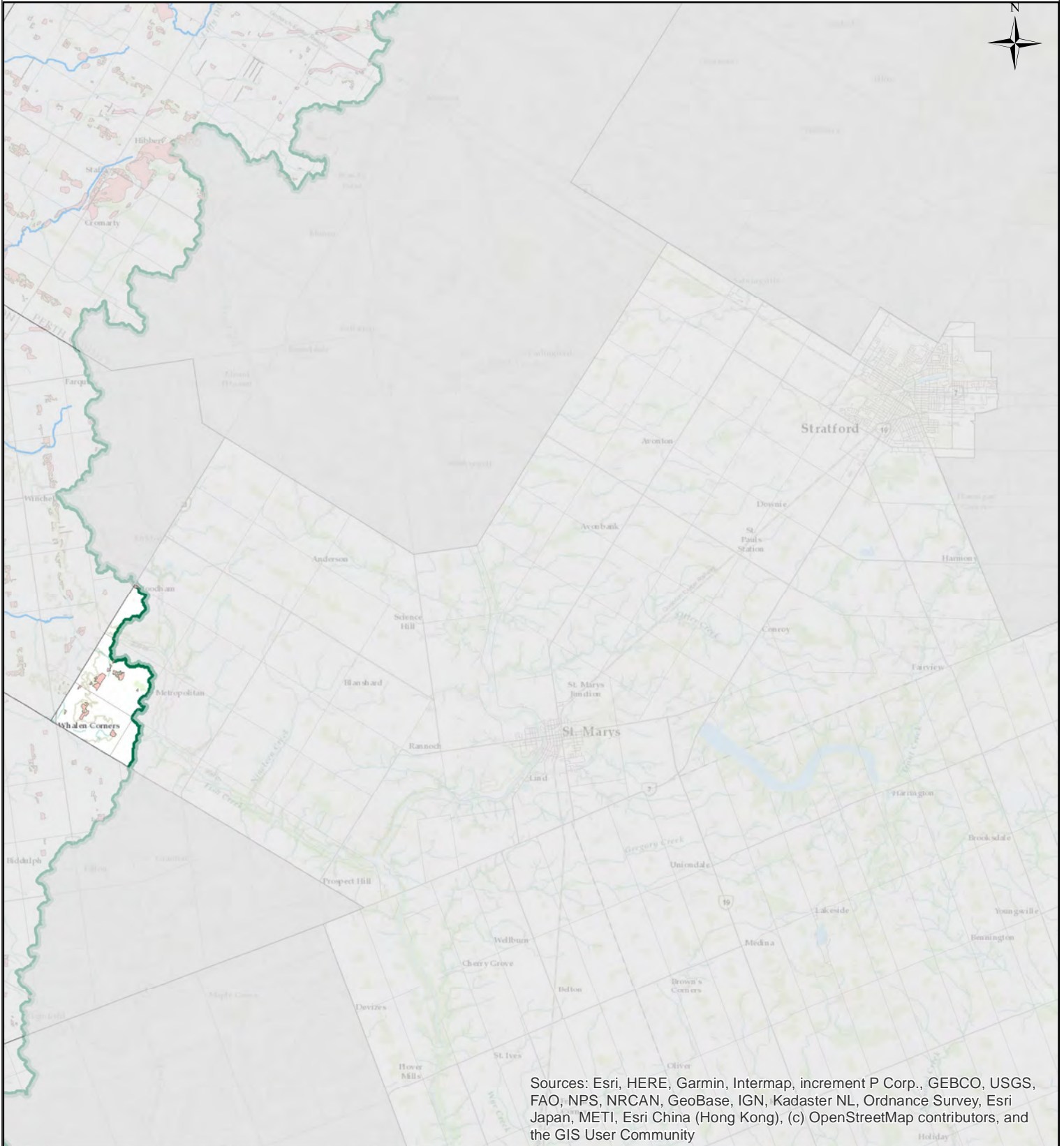
- <40%
- 40%-80%
- >80%

— Roads
— Watercourse
 ABMV Boundary



North Middlesex - NM.LD






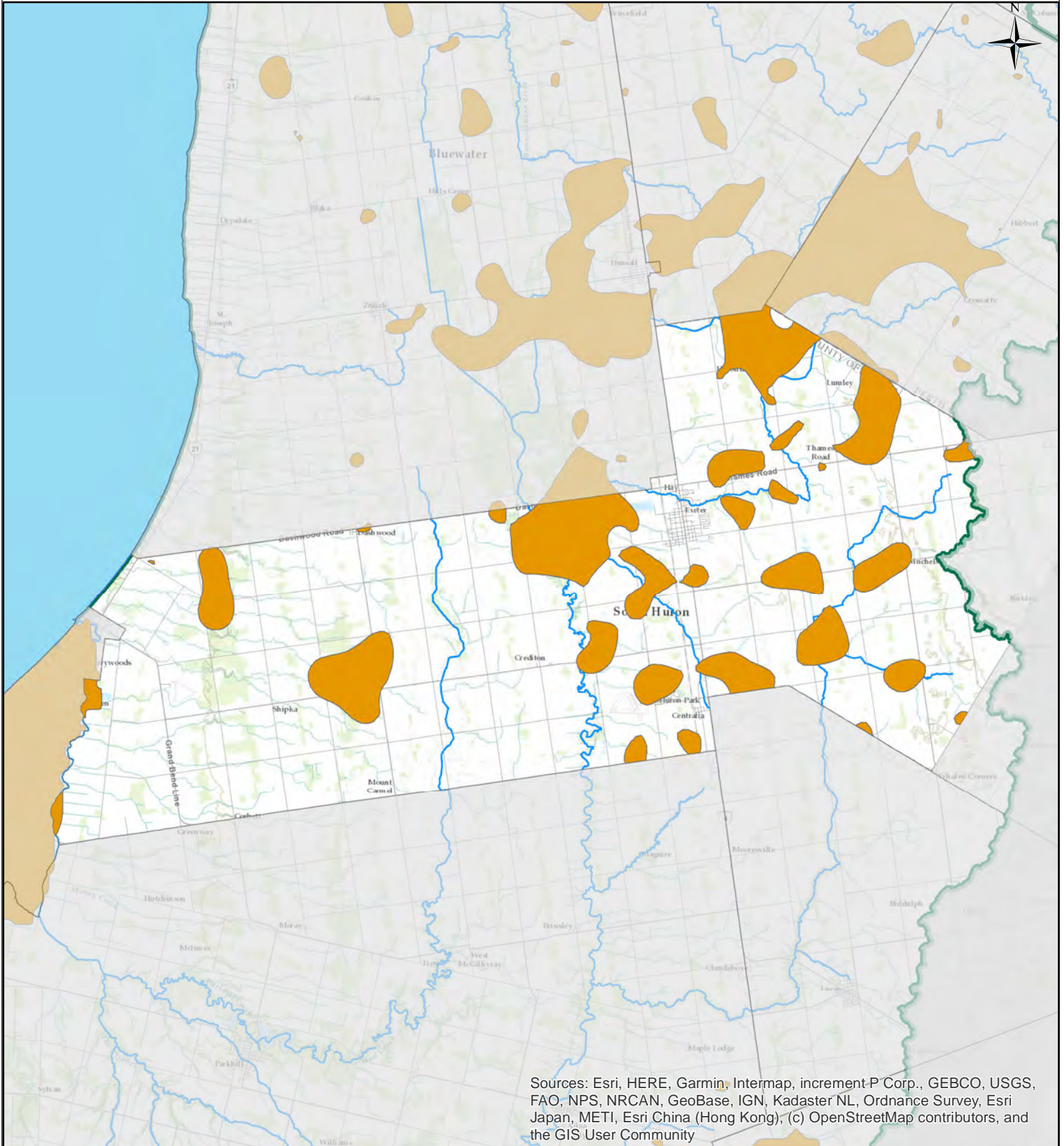
Sources: Esri, HERE, Garmin, Intermap, increment P Corp., GEBCO, USGS, FAO, NPS, NRCAN, GeoBase, IGN, Kadaster NL, Ordnance Survey, Esri Japan, METI, Esri China (Hong Kong), (c) OpenStreetMap contributors, and the GIS User Community

0 7,000 14,000
Metres

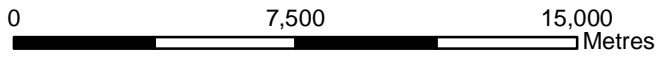
Perth South - SP.SGRA

-  ABMV Boundary
-  SGRA
-  Roads
-  Watercourse






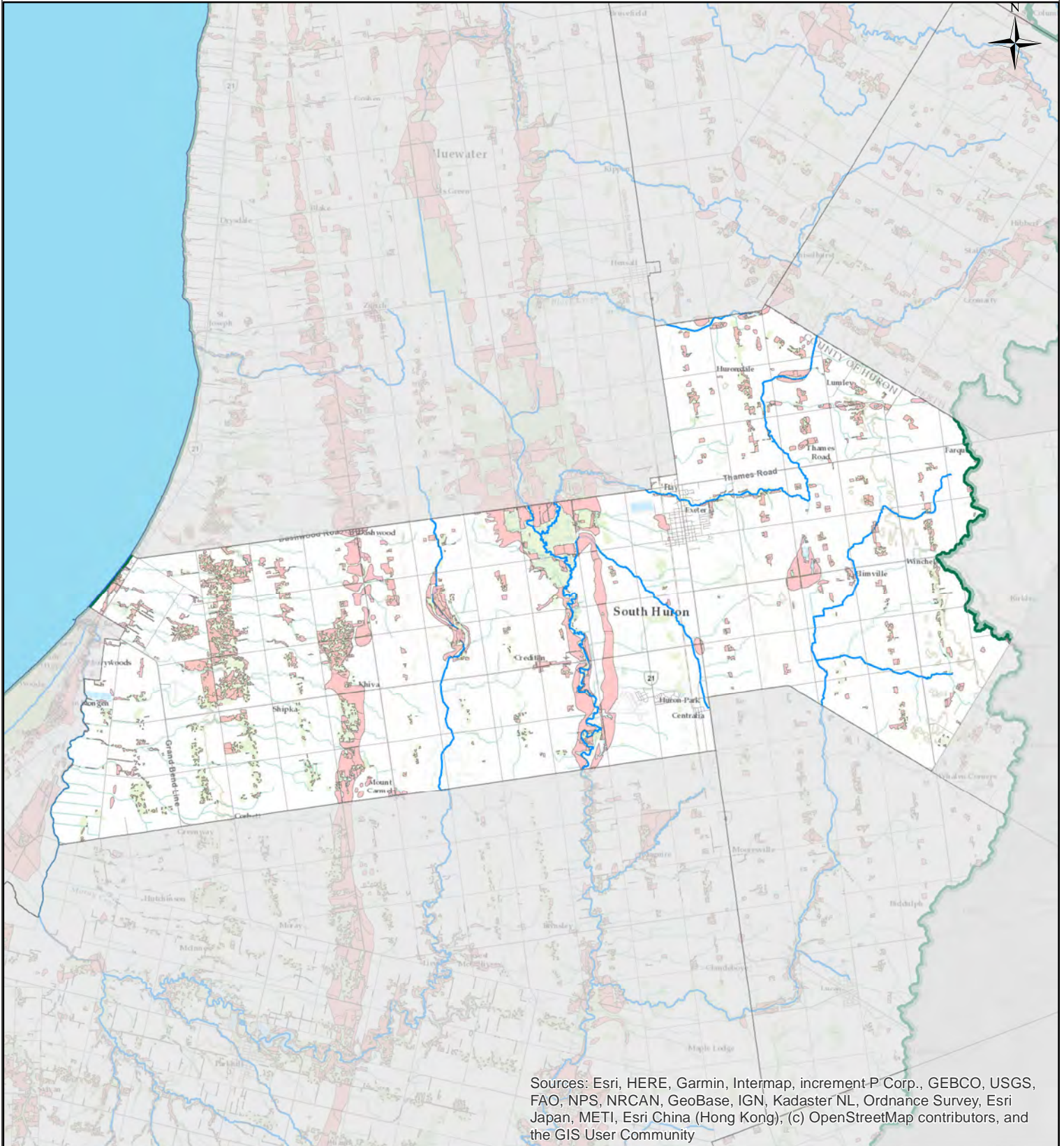
Sources: Esri, HERE, Garmin, Intermap, increment P Corp., GEBCO, USGS, FAO, NPS, NRCAN, GeoBase, IGN, Kadaster NL, Ordnance Survey, Esri Japan, METI, Esri China (Hong Kong), (c) OpenStreetMap contributors, and the GIS User Community



South Huron - SH.HVA

-  ABMV Boundary
-  HVA
-  Roads
-  Watercourse






Sources: Esri, HERE, Garmin, Intermap, increment P Corp., GEBCO, USGS, FAO, NPS, NRCAN, GeoBase, IGN, Kadaster NL, Ordnance Survey, Esri Japan, METI, Esri China (Hong Kong); (c) OpenStreetMap contributors, and the GIS User Community

0 7,500 15,000 Metres

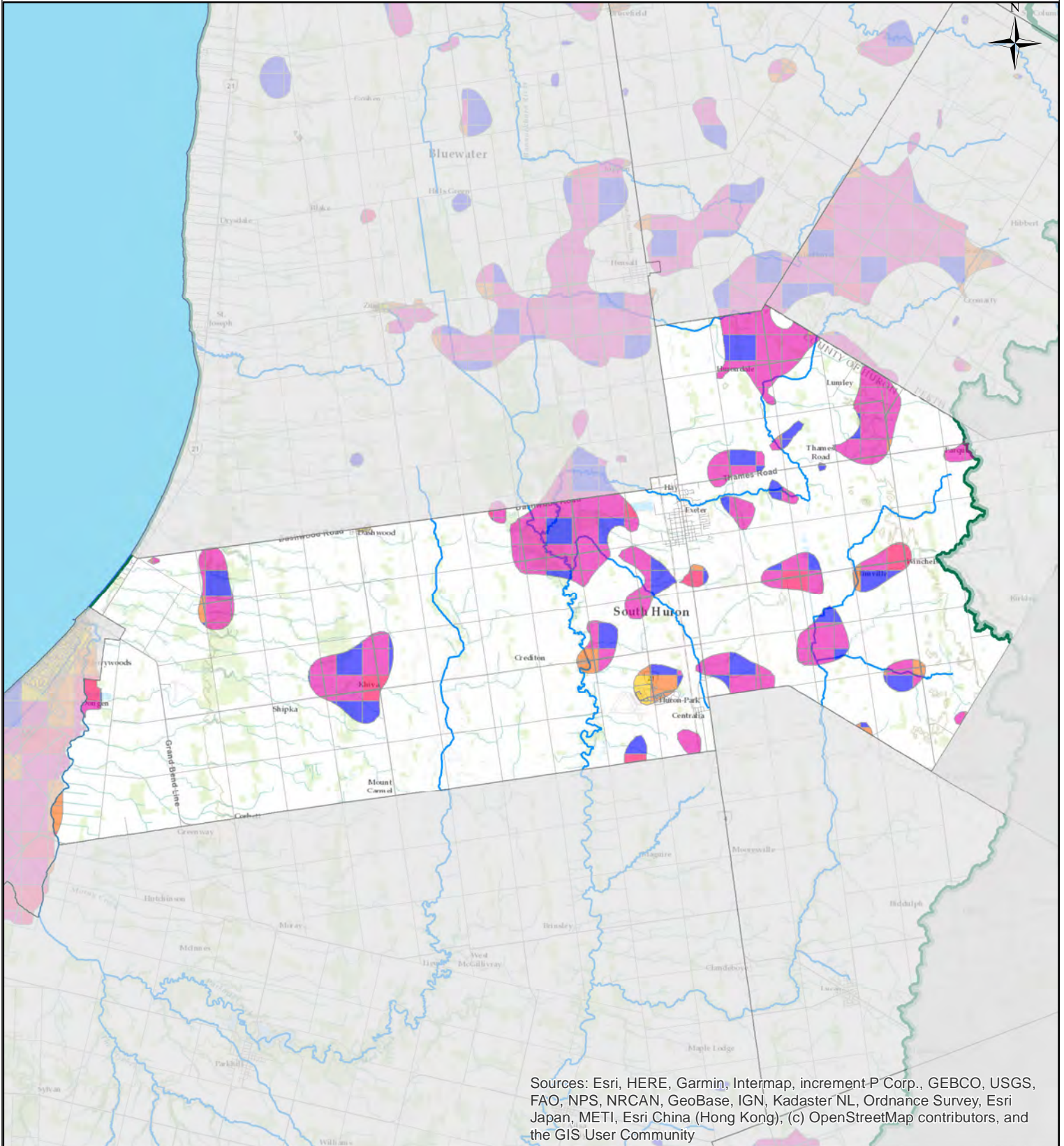
South Huron - SH.SGRA

-  ABMV Boundary
-  SGRA
-  Roads
-  Watercourse


DRINKING WATER
SOURCE PROTECTION
Our Actions Matter

Ausable Bayfield
Maitland Valley
Source Protection Region

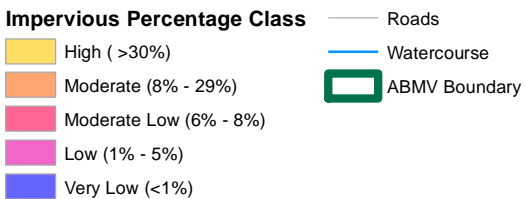
ABMV Source Protection Services
Copyright: 2022
Coordinate System: NAD 1983 UTM Zone 17N
Document Path: C:\Users\DWSPGIS\Documents\ArcGIS\AR_Mun_SGRA.mxd

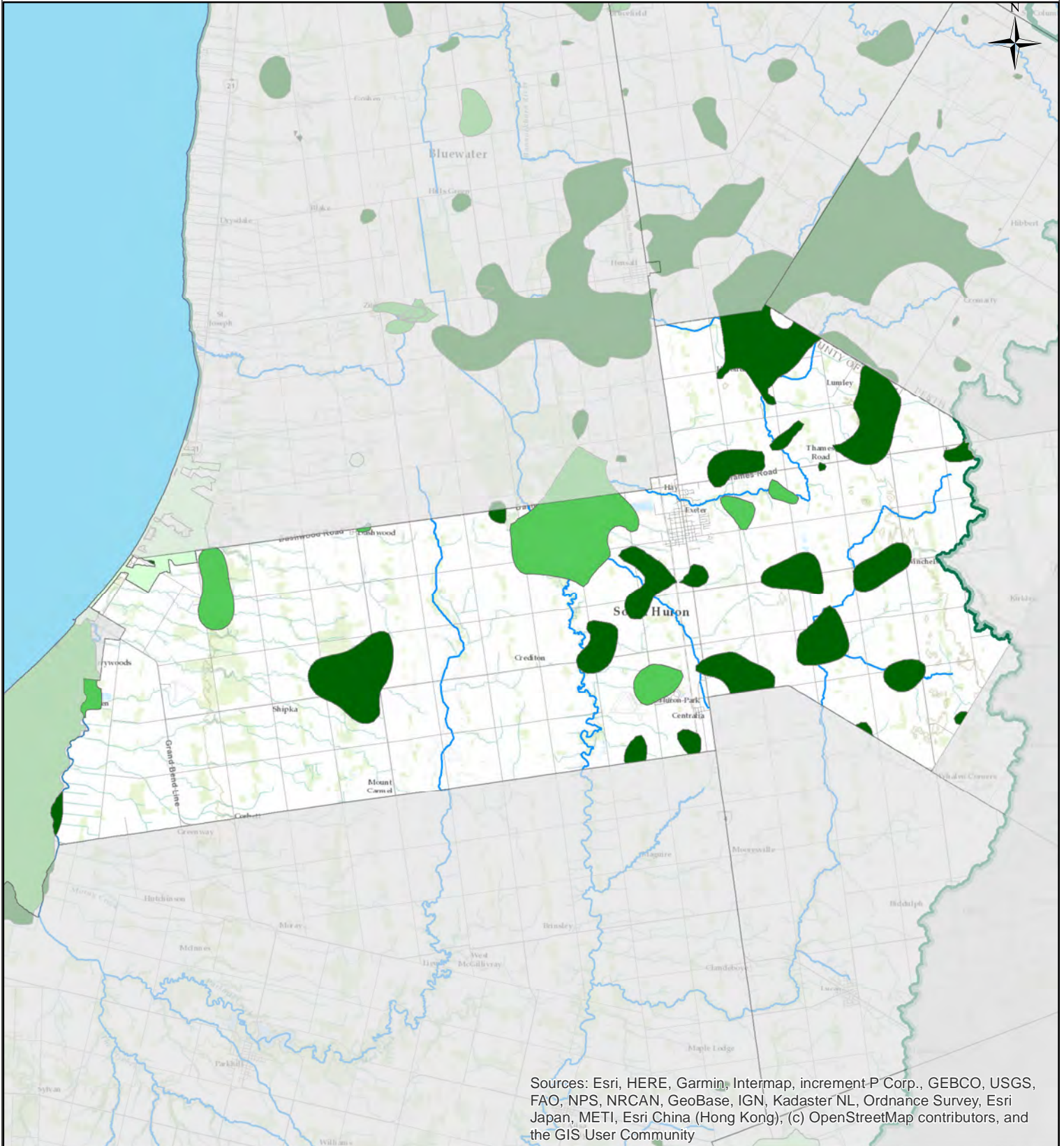


Sources: Esri, HERE, Garmin, Intermap, increment-P Corp., GEBCO, USGS, FAO, NPS, NRCAN, GeoBase, IGN, Kadaster NL, Ordnance Survey, Esri Japan, METI, Esri China (Hong Kong), (c) OpenStreetMap contributors, and the GIS User Community

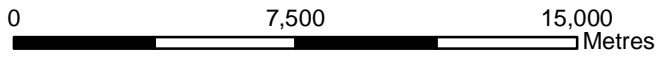


South Huron - SH.IS





Sources: Esri, HERE, Garmin, Intermap, increment-P Corp., GEBCO, USGS, FAO, NPS, NRCAN, GeoBase, IGN, Kadaster NL, Ordnance Survey, Esri Japan, METI, Esri China (Hong Kong), (c) OpenStreetMap contributors, and the GIS User Community



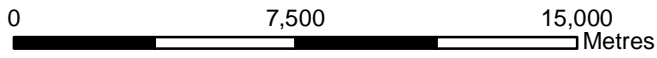
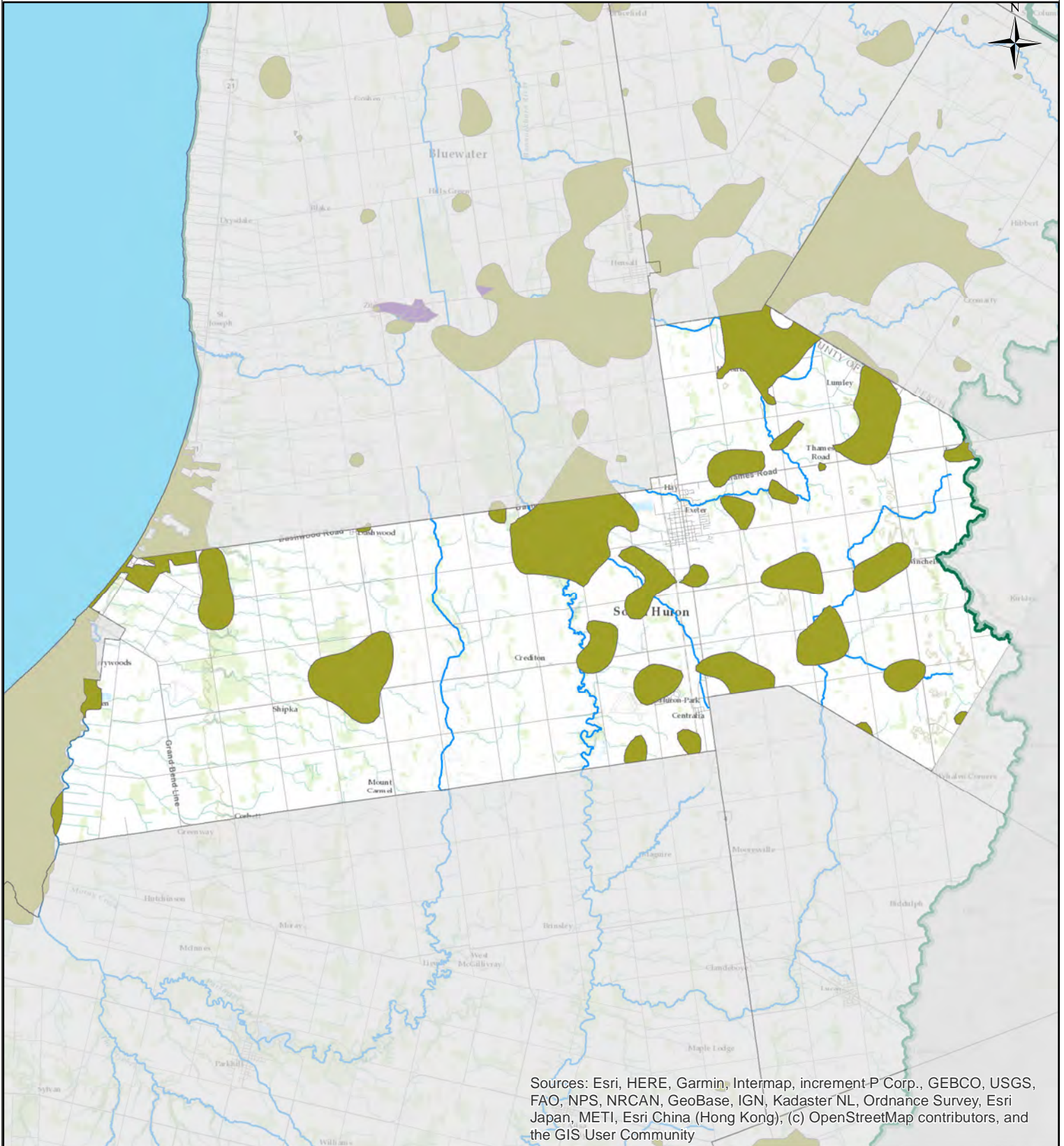
South Huron - SH.ML

Managed Land Percentage

- <40%
- 40%-80%
- >80%

- Roads
- Watercourse
- ABMV Boundary





South Huron - SH.LD

Livestock Density (NU)

- >1 NU
- 0.5-1.0 NU
- <0.5 NU

- Roads
- Watercourse
- ABMV Boundary





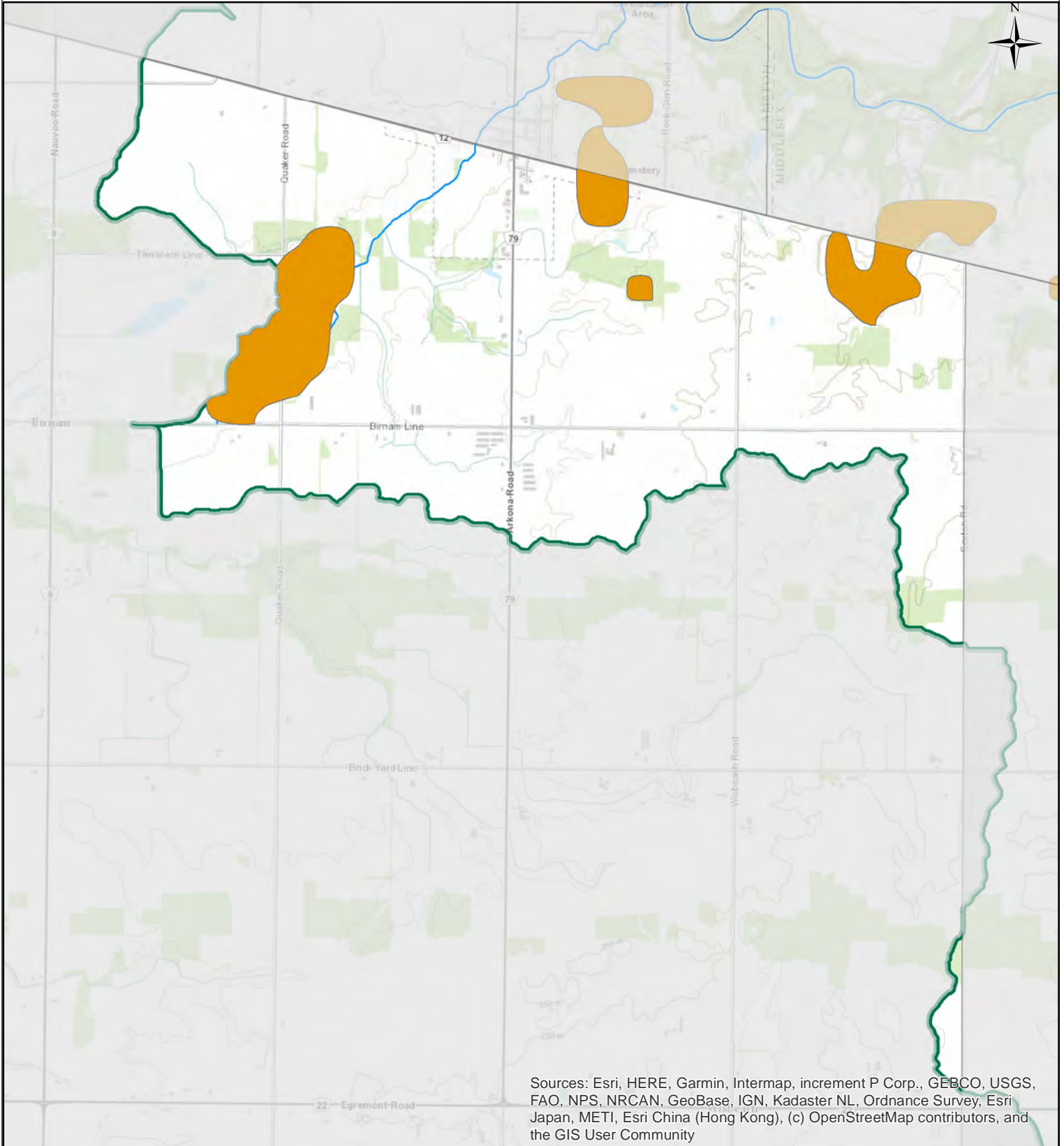
Sources: Esri, HERE, Garmin, Intermap, increment P Corp., GEBCO, USGS, FAO, NPS, NRCAN, GeoBase, IGN, Kadaster NL, Ordnance Survey, Esri Japan, METI, Esri China (Hong Kong), (c) OpenStreetMap contributors, and the GIS User Community

0 8,000 16,000 Metres

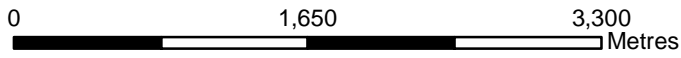
South Huron - SH.IPZ

- IPZ-1
- IPZ-2
- Roads
- Watercourse
- ABMV Boundary






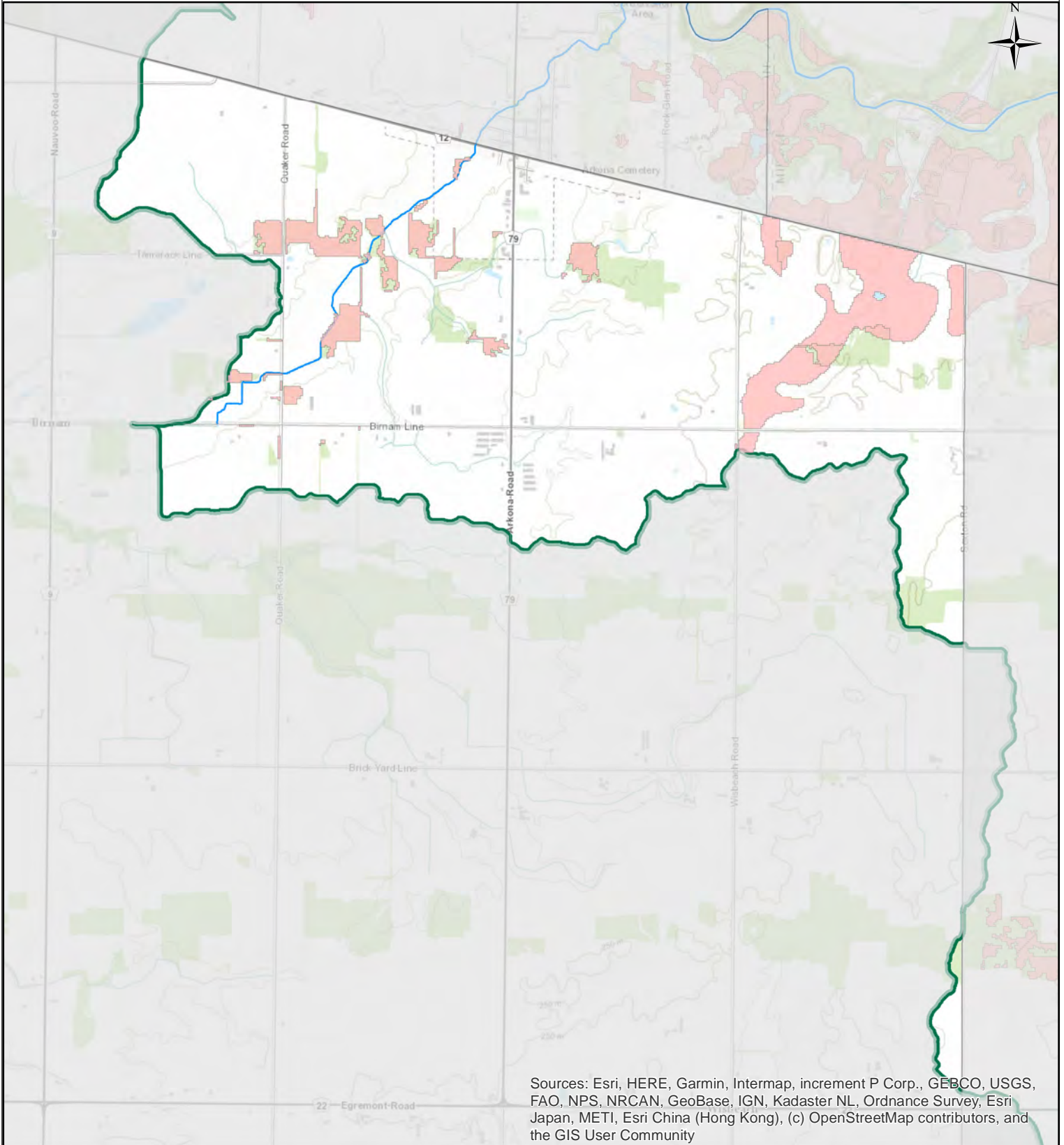
Sources: Esri, HERE, Garmin, Intermap, increment P Corp., GEBCO, USGS, FAO, NPS, NRCAN, GeoBase, IGN, Kadaster NL, Ordnance Survey, Esri Japan, METI, Esri China (Hong Kong), (c) OpenStreetMap contributors, and the GIS User Community




Warwick - WW.HVA

-  ABMV Boundary
-  HVA
-  Roads
-  Watercourse






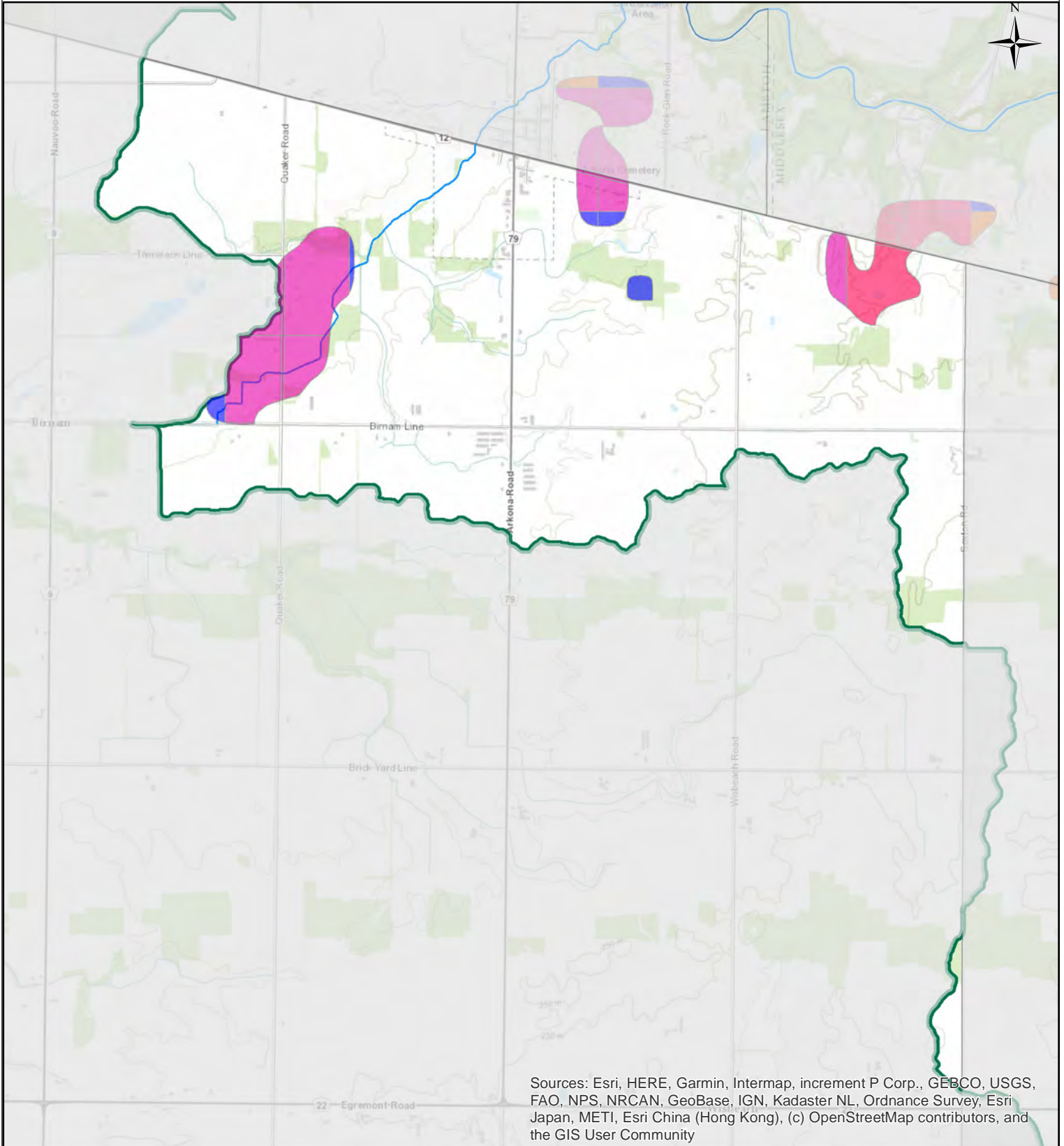
Sources: Esri, HERE, Garmin, Intermap, increment P Corp., GEBCO, USGS, FAO, NPS, NRCAN, GeoBase, IGN, Kadaster NL, Ordnance Survey, Esri Japan, METI, Esri China (Hong Kong), (c) OpenStreetMap contributors, and the GIS User Community



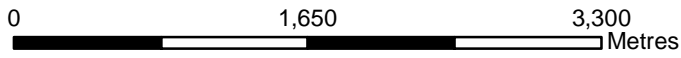
Warwick - WW.SGRA

-  ABMV Boundary
-  SGRA
-  Roads
-  Watercourse





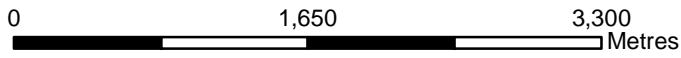
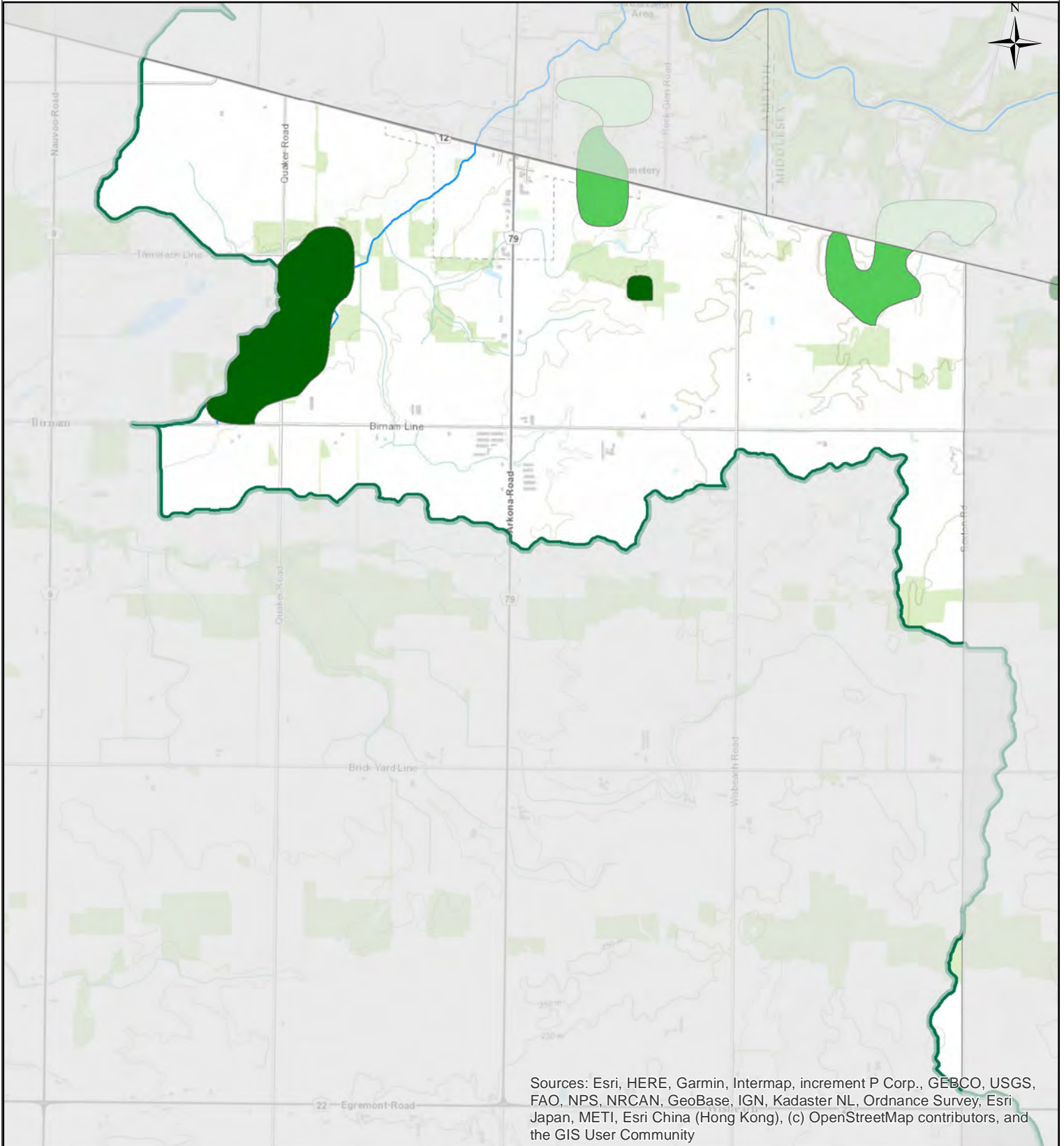
Sources: Esri, HERE, Garmin, Intermap, increment P Corp., GEBCO, USGS, FAO, NPS, NRCAN, GeoBase, IGN, Kadaster NL, Ordnance Survey, Esri Japan, METI, Esri China (Hong Kong), (c) OpenStreetMap contributors, and the GIS User Community



Warwick - WW.IS

- | | |
|--|--|
| <ul style="list-style-type: none"> High (>30%) Moderate (8% - 29%) Moderate Low (6% - 8%) Low (1% - 5%) Very Low (<1%) | <ul style="list-style-type: none"> Roads Watercourse ABMV Boundary |
|--|--|



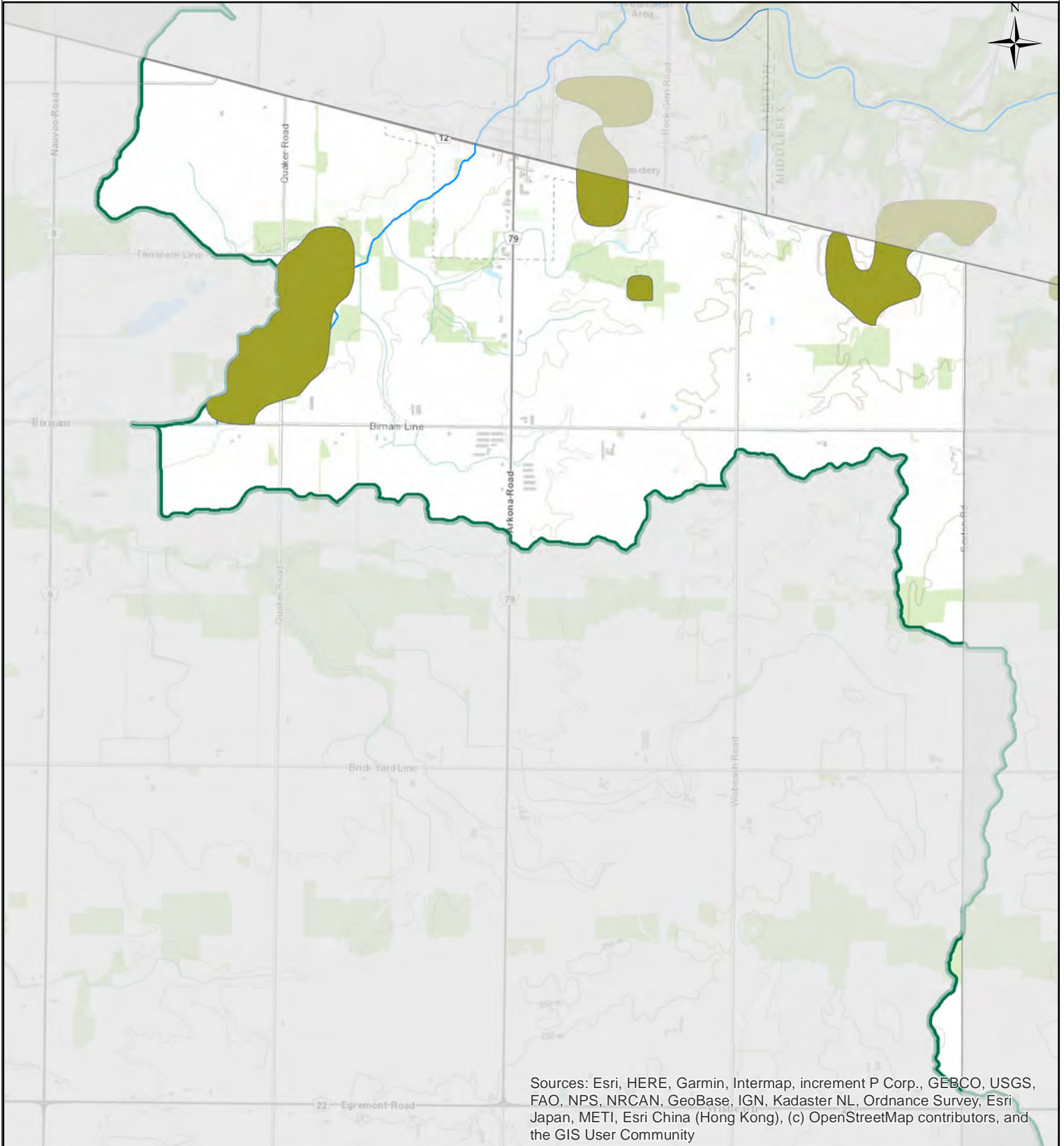


Warwick - WW.ML

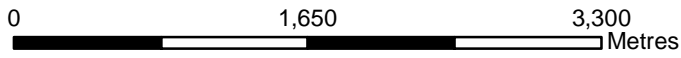
Managed Land Percentage

- <40%
- 40%-80%
- >80%

- Roads
- Watercourse
- ABMV Boundary



Sources: Esri, HERE, Garmin, Intermap, increment P Corp., GEBCO, USGS, FAO, NPS, NRCAN, GeoBase, IGN, Kadaster NL, Ordnance Survey, Esri Japan, METI, Esri China (Hong Kong), (c) OpenStreetMap contributors, and the GIS User Community



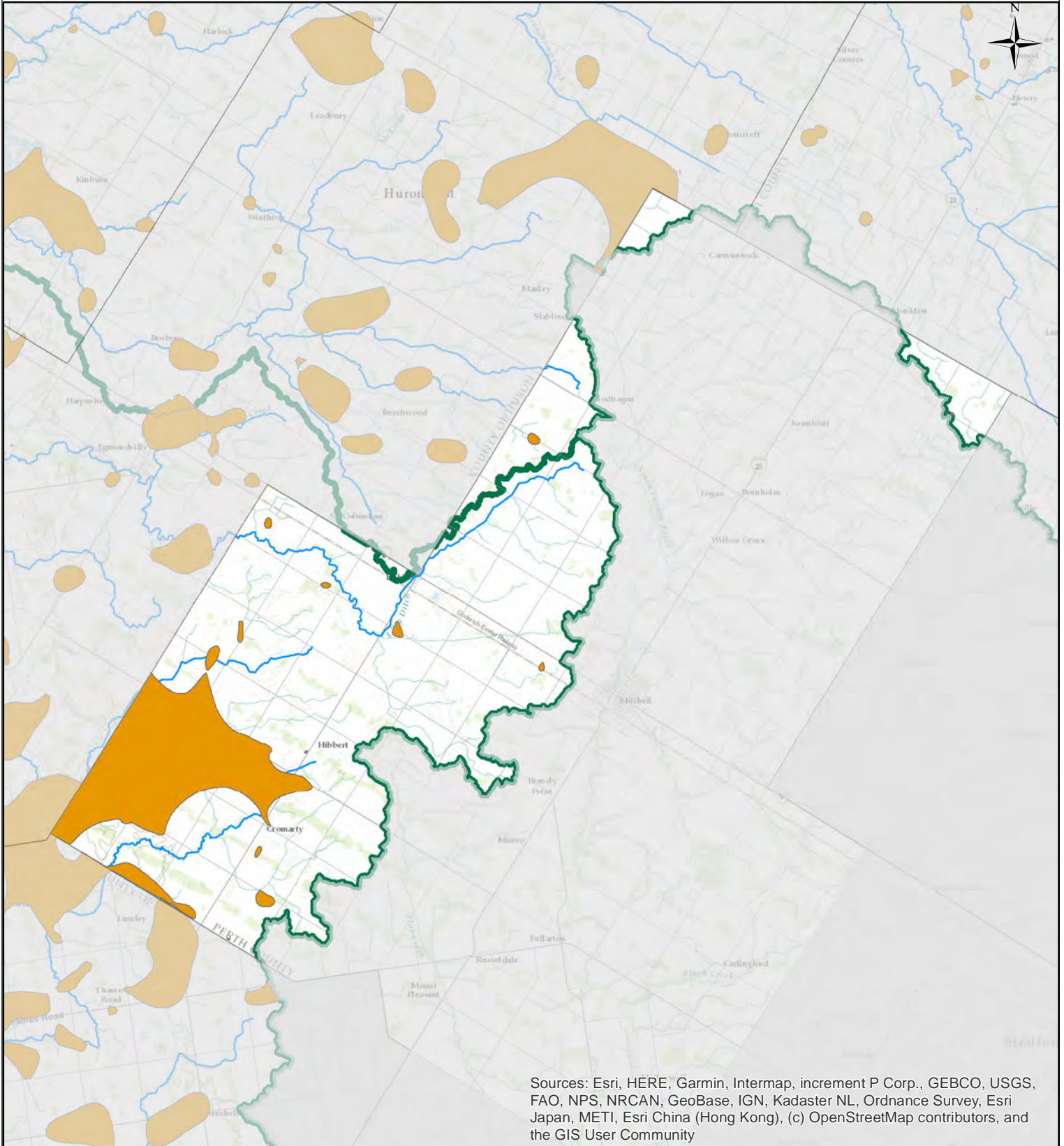
ABMV Source Protection Services
Copyright: 2022
Coordinate System: NAD 1983 UTM Zone 17N
Document Path: C:\Users\DWSPGIS\Documents\ArcGIS\AR_Mun_LD.mxd

Warwick - WW.LD


Livestock Density (NU)

- >1 NU
- 0.5-1.0 NU
- <0.5 NU





- Roads
- Watercourse
- ABMV Boundary



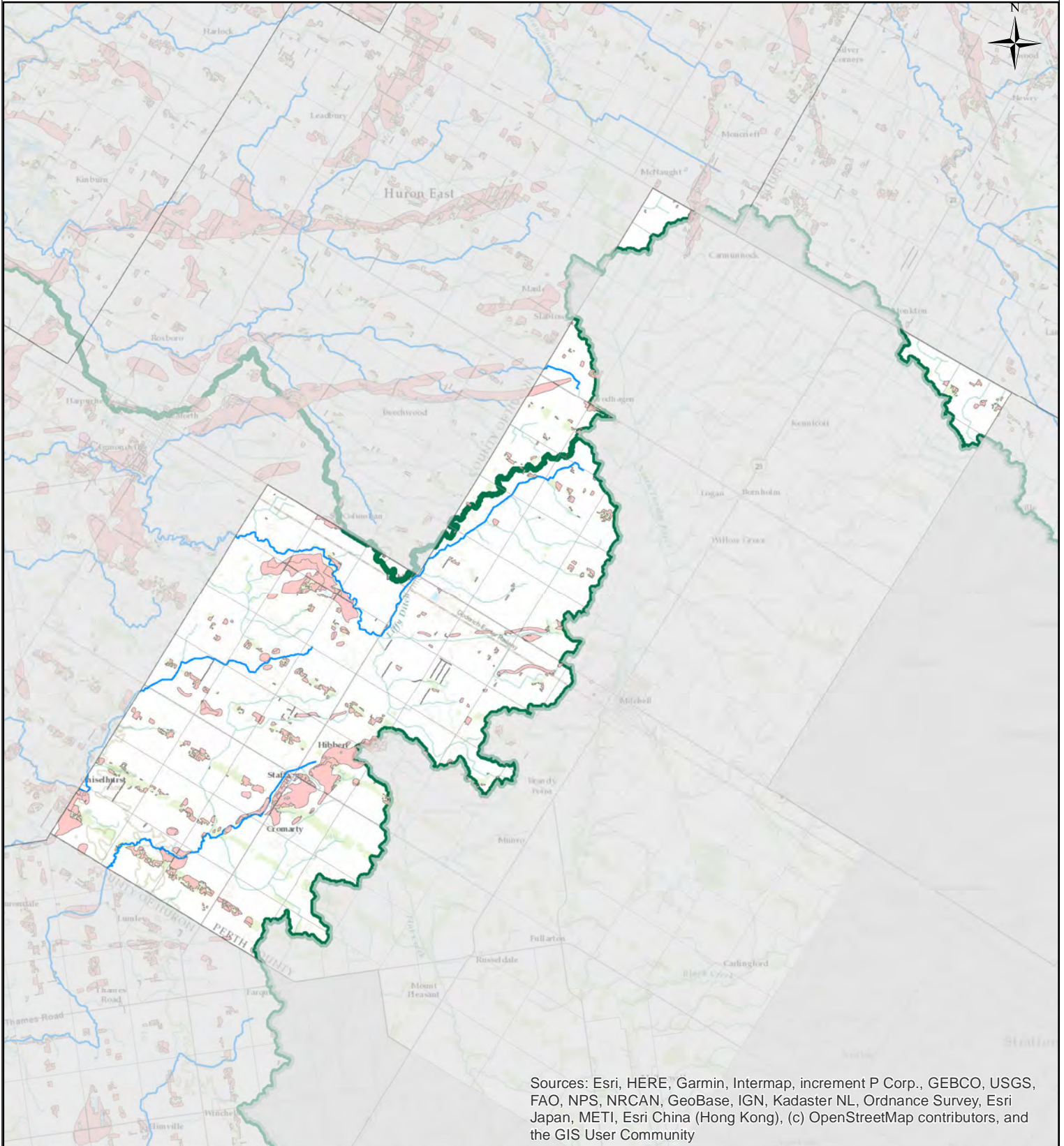
Sources: Esri, HERE, Garmin, Intermap, increment P Corp., GEBCO, USGS, FAO, NPS, NRCAN, GeoBase, IGN, Kadaster NL, Ordnance Survey, Esri Japan, METI, Esri China (Hong Kong), (c) OpenStreetMap contributors, and the GIS User Community




West Perth - WP.HVA

-  ABMV Boundary
-  HVA
-  Roads
-  Watercourse






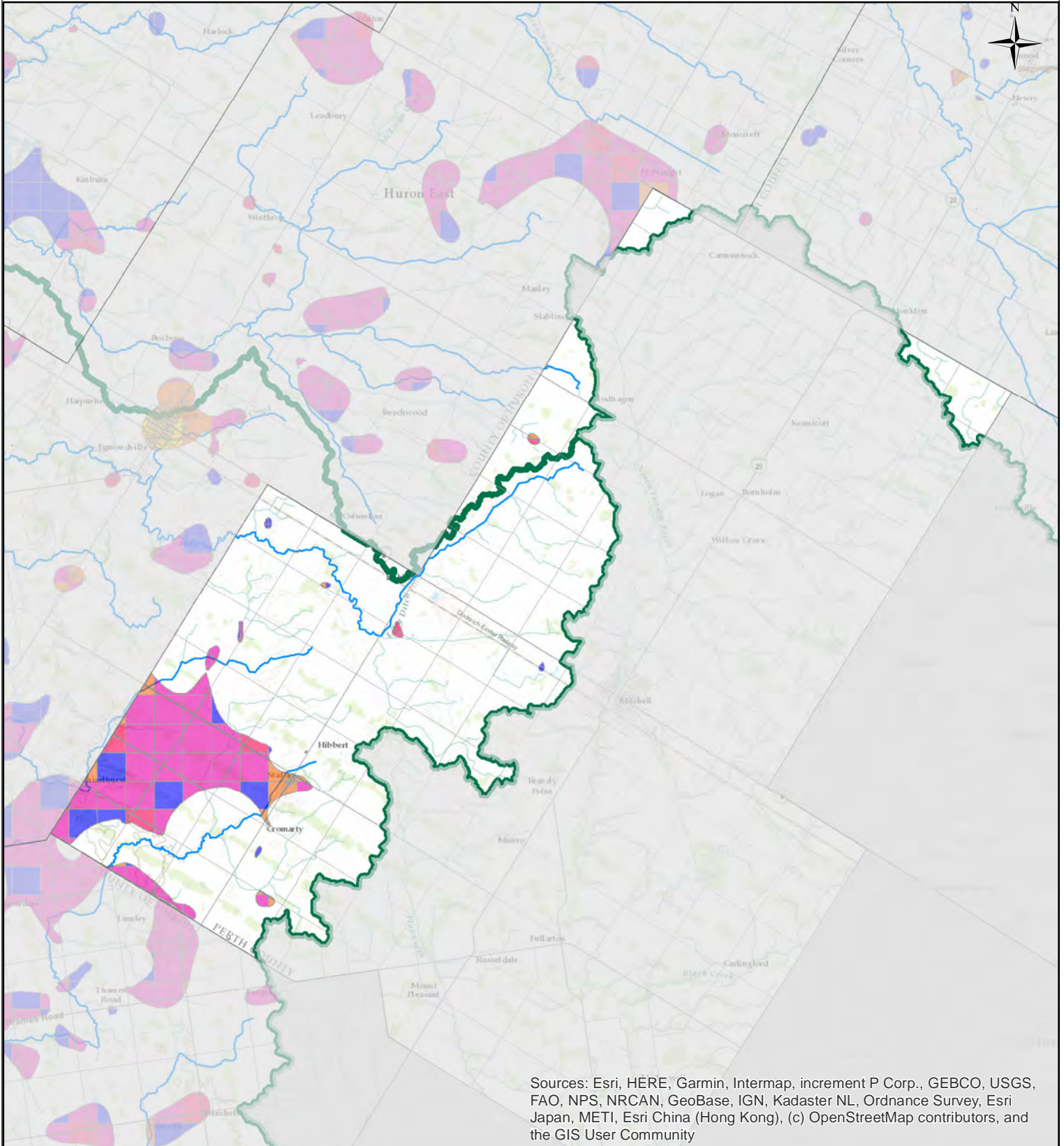
Sources: Esri, HERE, Garmin, Intermap, increment P Corp., GEBCO, USGS, FAO, NPS, NRCAN, GeoBase, IGN, Kadaster NL, Ordnance Survey, Esri Japan, METI, Esri China (Hong Kong), (c) OpenStreetMap contributors, and the GIS User Community




West Perth - WP.SGRA

-  ABMV Boundary
-  SGRA
-  Roads
-  Watercourse





Sources: Esri, HERE, Garmin, Intermap, increment P Corp., GEBCO, USGS, FAO, NPS, NRCAN, GeoBase, IGN, Kadaster NL, Ordnance Survey, Esri Japan, METI, Esri China (Hong Kong), (c) OpenStreetMap contributors, and the GIS User Community



West Perth - WP.IS

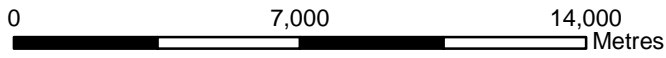
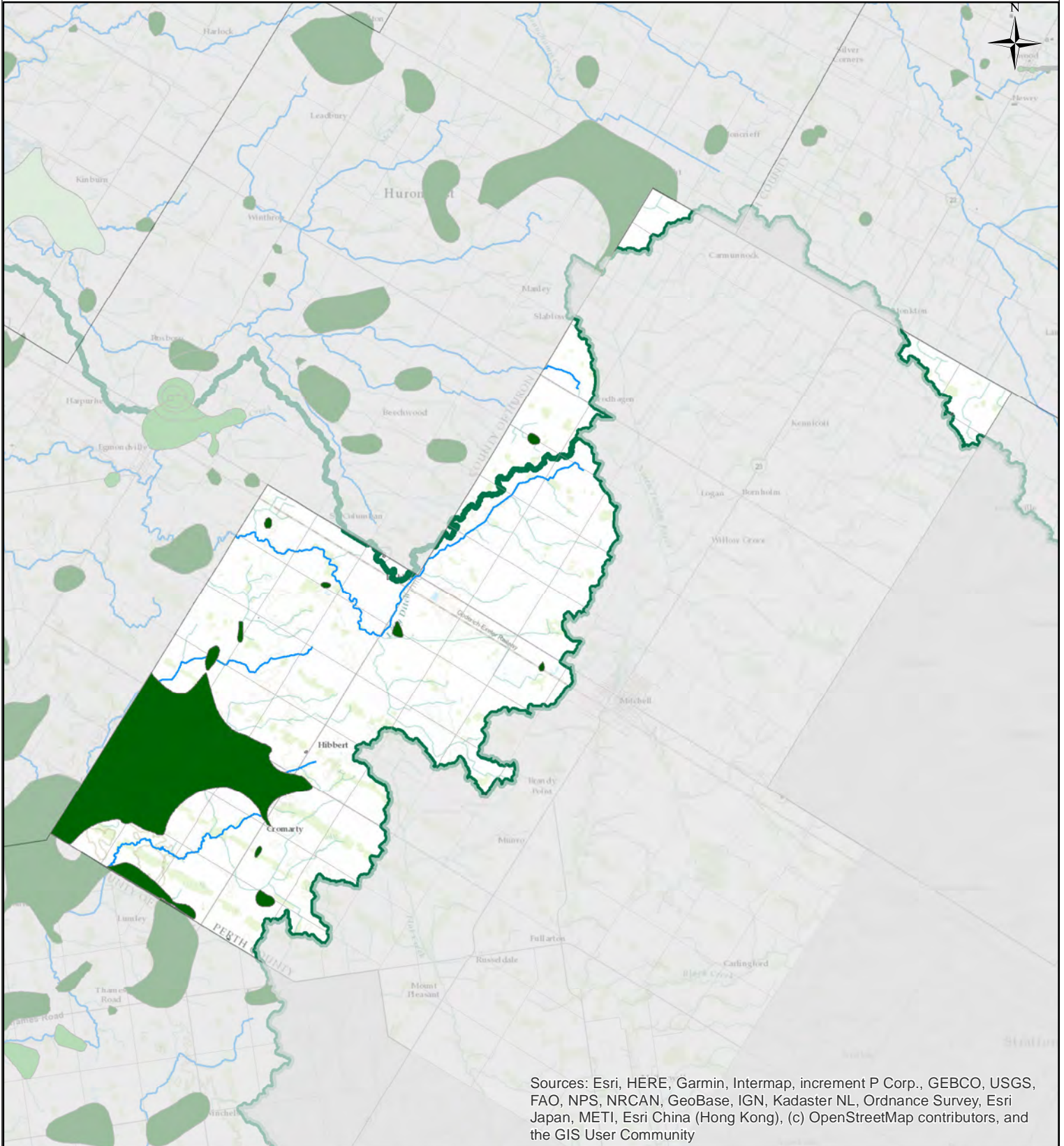
Impervious Percentage Class

- High (>30%)
- Moderate (8% - 29%)
- Moderate Low (6% - 8%)
- Low (1% - 5%)
- Very Low (<1%)

- Roads
- Watercourse
- ABMV Boundary



Ausable Bayfield
Maitland Valley
Source Protection Region



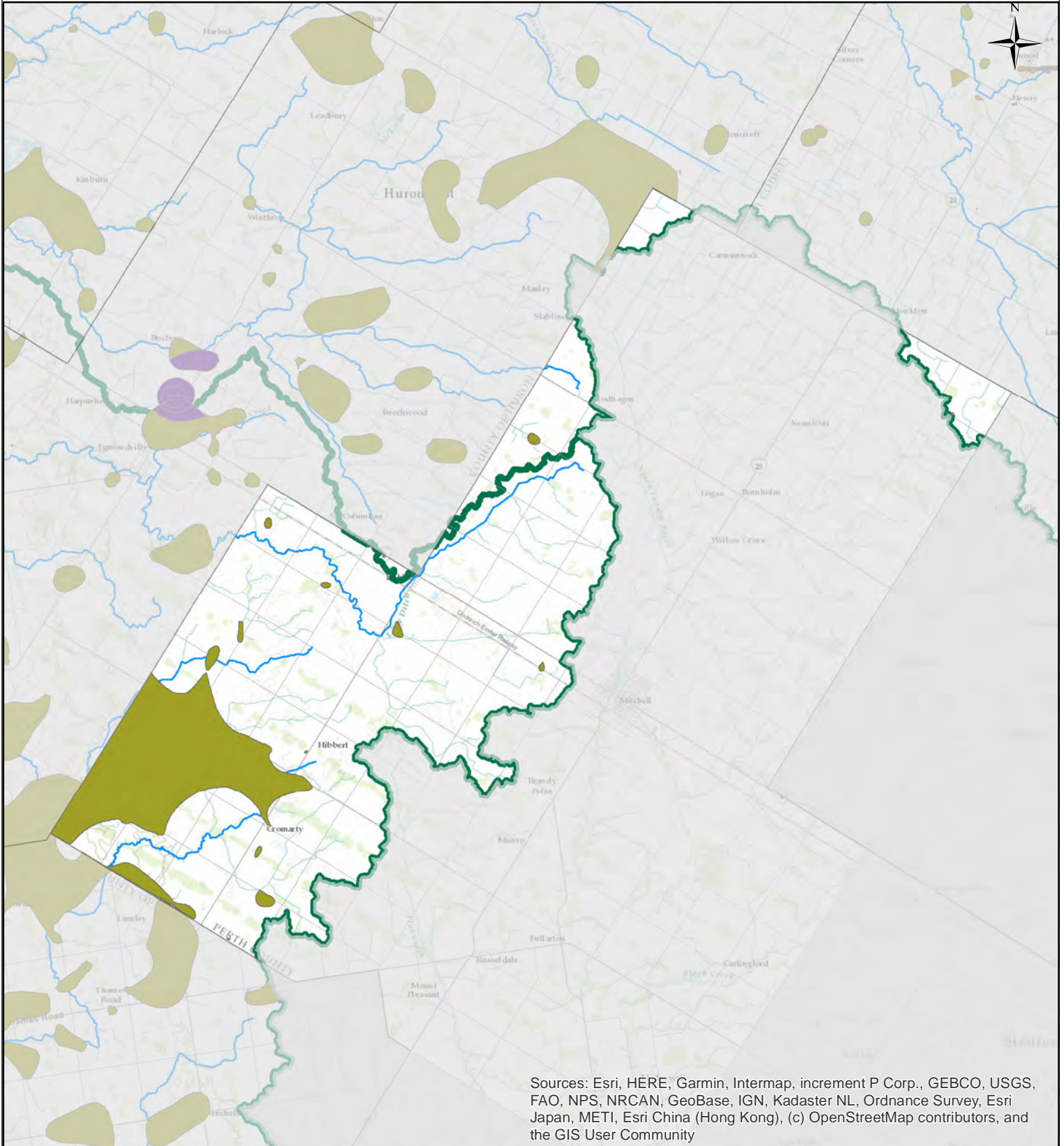
West Perth - WP.ML

Managed Land Percentage

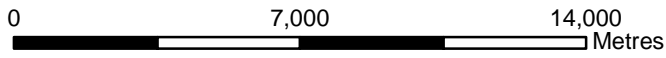
- <40%
- 40%-80%
- >80%

- Roads
- Watercourse
- ABMV Boundary





Sources: Esri, HERE, Garmin, Intermap, increment P Corp., GEBCO, USGS, FAO, NPS, NRCAN, GeoBase, IGN, Kadaster NL, Ordnance Survey, Esri Japan, METI, Esri China (Hong Kong), (c) OpenStreetMap contributors, and the GIS User Community

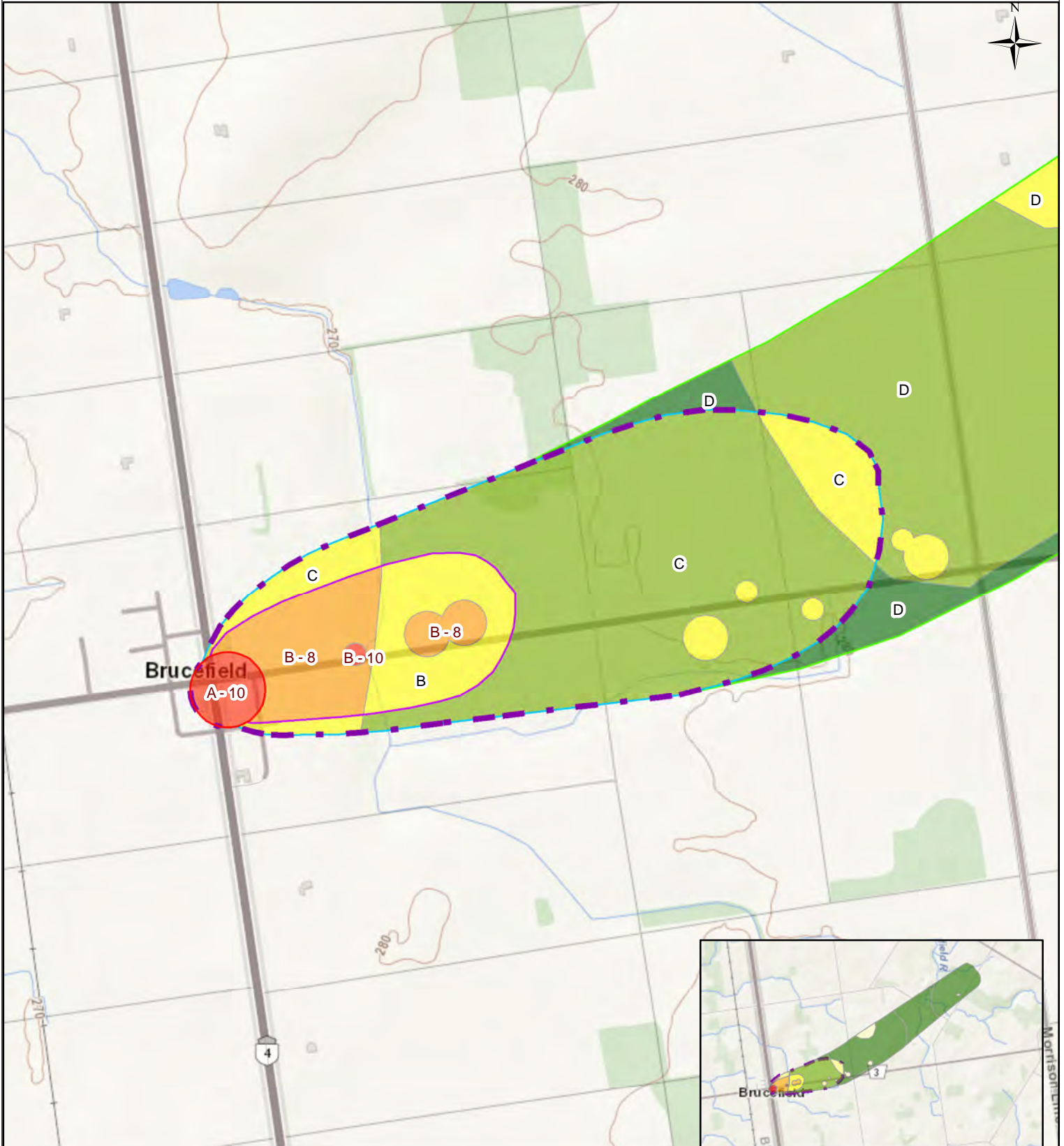


ABMV Source Protection Services
Copyright: 2022
Coordinate System: NAD 1983 UTM Zone 17N
Document Path: C:\Users\DWSPGIS\Documents\ArcGIS\AR_Mun_LD.mxd

West Perth - WP.LD
Livestock Density (NU)

- >1 NU
- 0.5-1.0 NU
- <0.5 NU

- Roads
- Watercourse
- ABMV Boundary



0 500 1,000 Metres

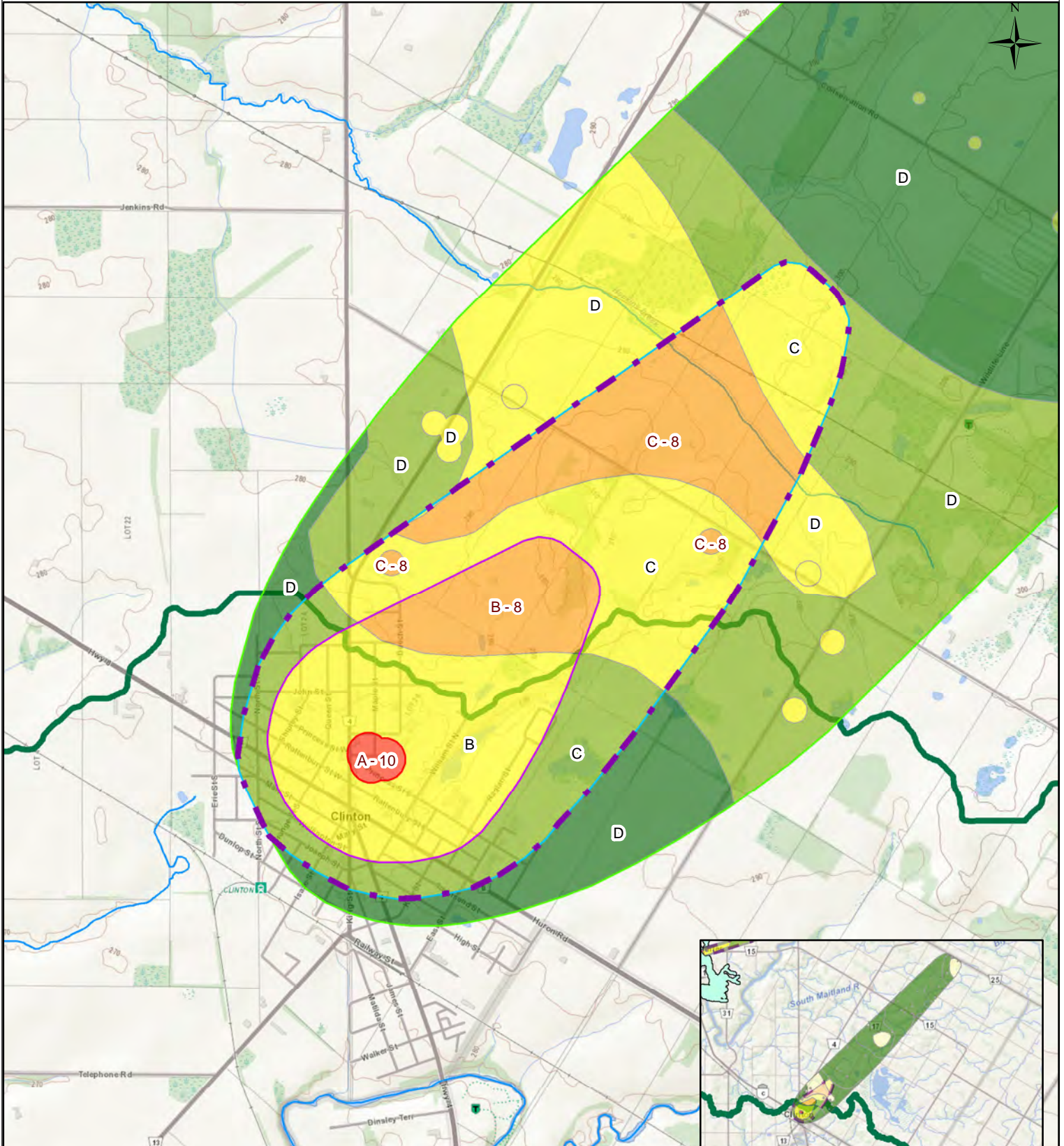
Brucefield - C Zone
Map: 4.Bruc

Zones

- A C
- B D

Scores

- DNAPL Zone 6 ABMV Boundary
- 2 8
- 4 10



0 950 1,900 Metres

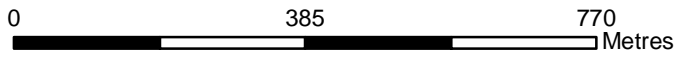
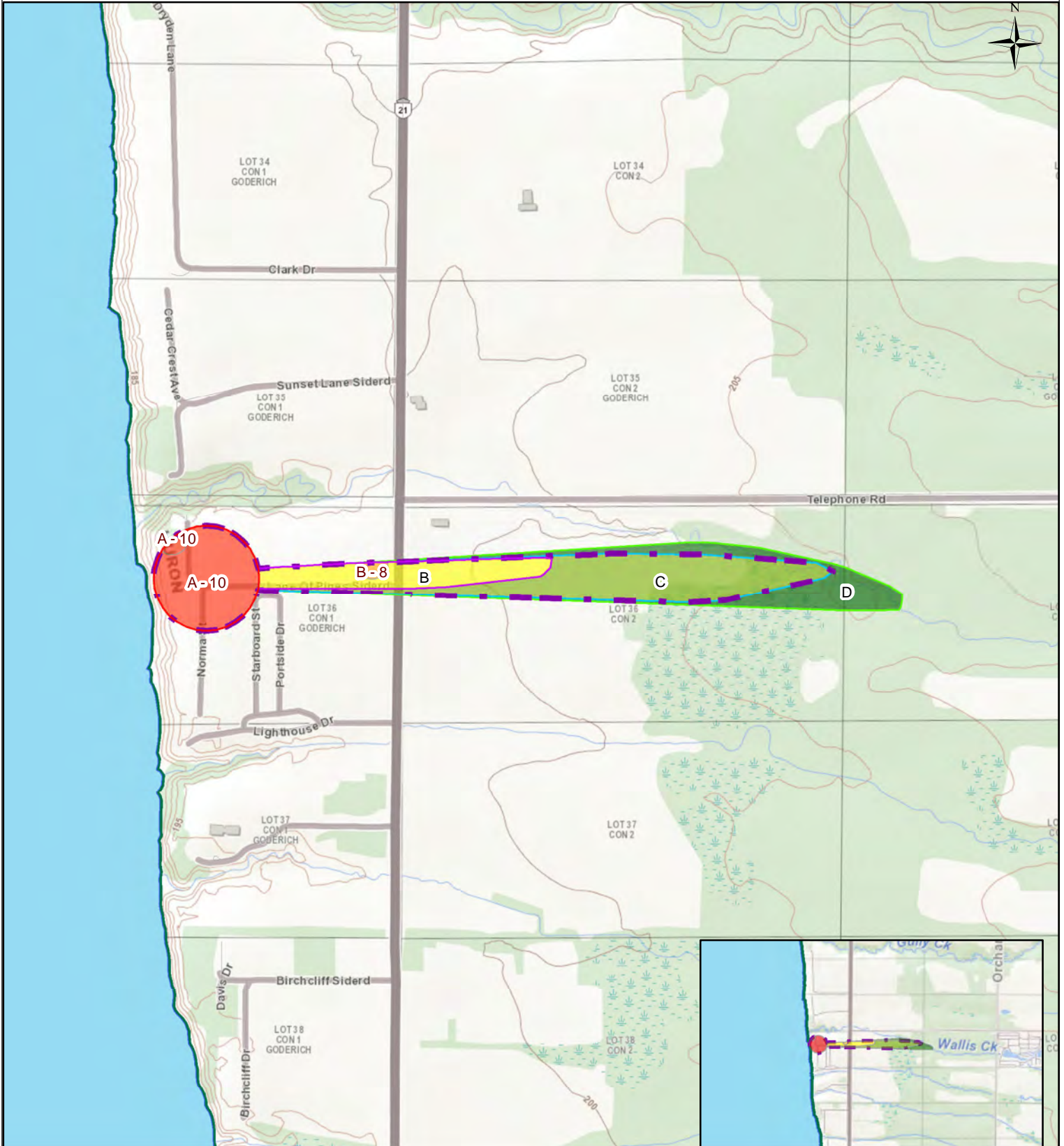
**Clinton - C Zone
Map: 4.Clin**

Zones

- A C
- B D

Scores

- DNAPL Zone 6 ABMV Boundary
- 2 8
- 4 10



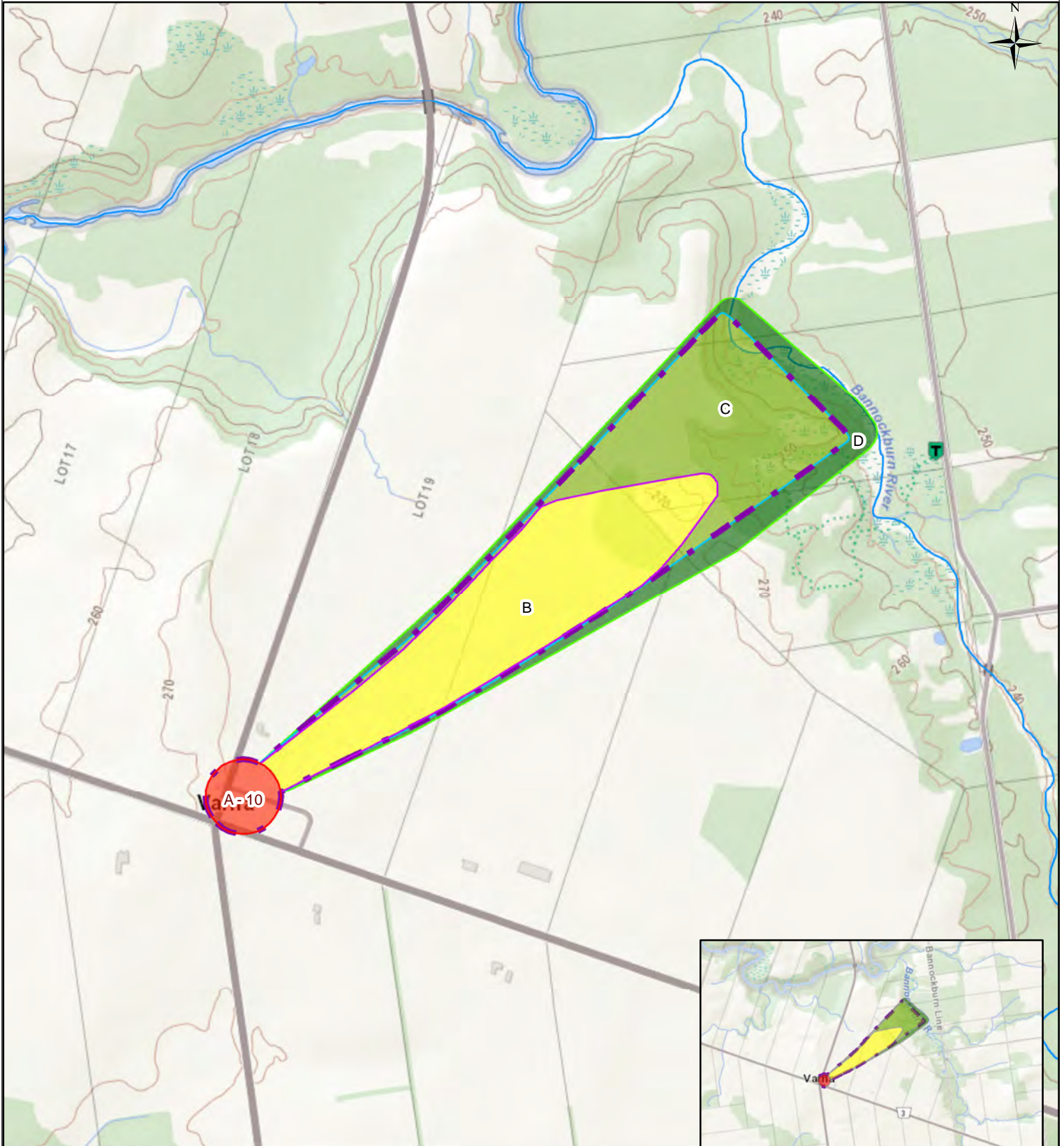
Vanderwetering Map: 4.Vand

Zones

- A C
- B D

Scores

- DNAPL Zone 6 ABMV Boundary
- 2 8
- 4 10



0 500 1,000 Metres

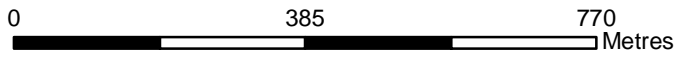
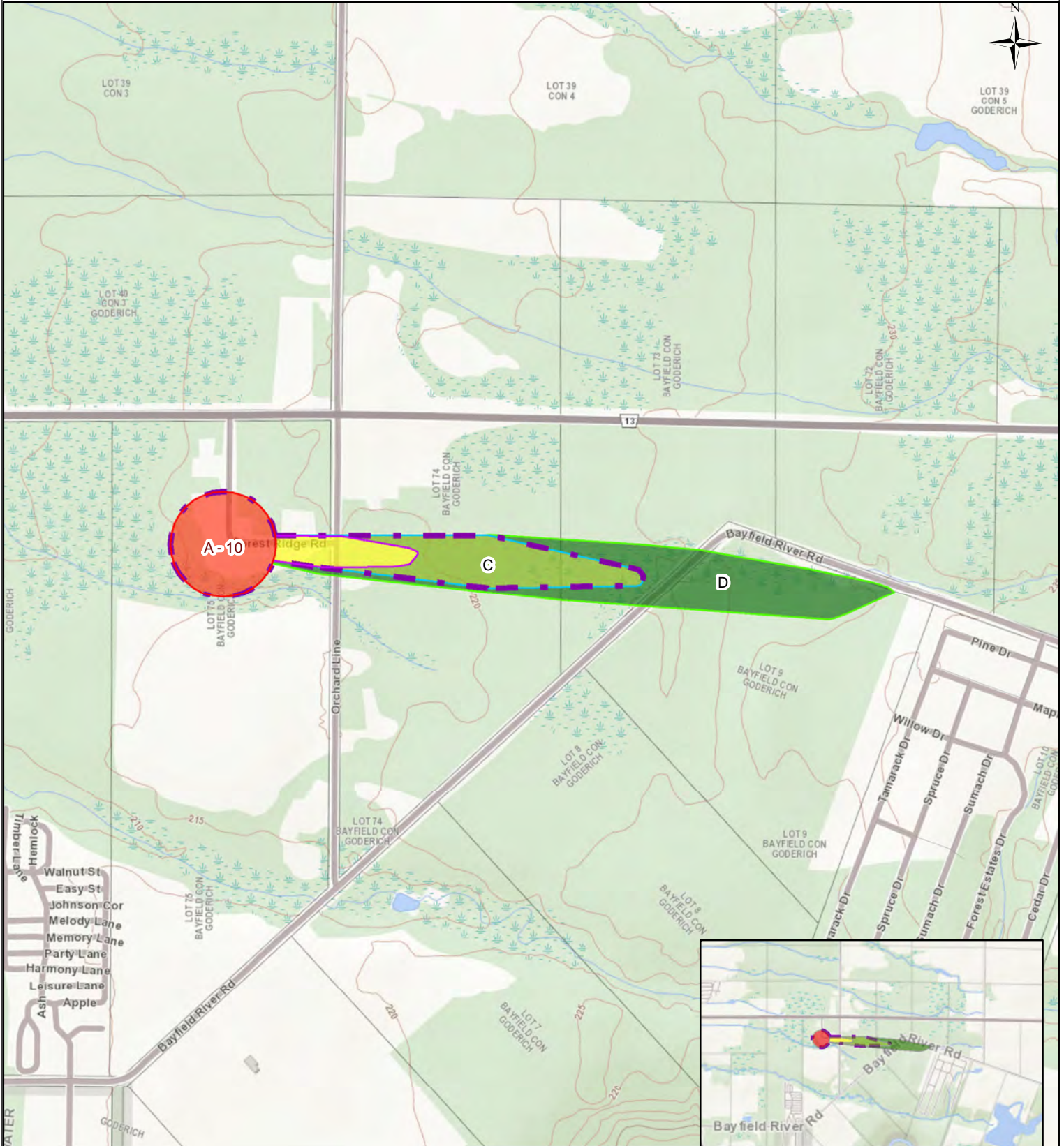
**Varna
Map: 4.Varn
Zones**

- A C
- B D

Scores

- DNAPL Zone 6 ABMV Boundary
- 2 8
- 4 10





Sam Map: 4.SAM

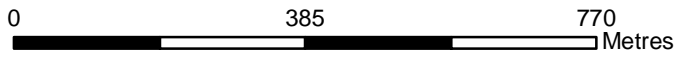
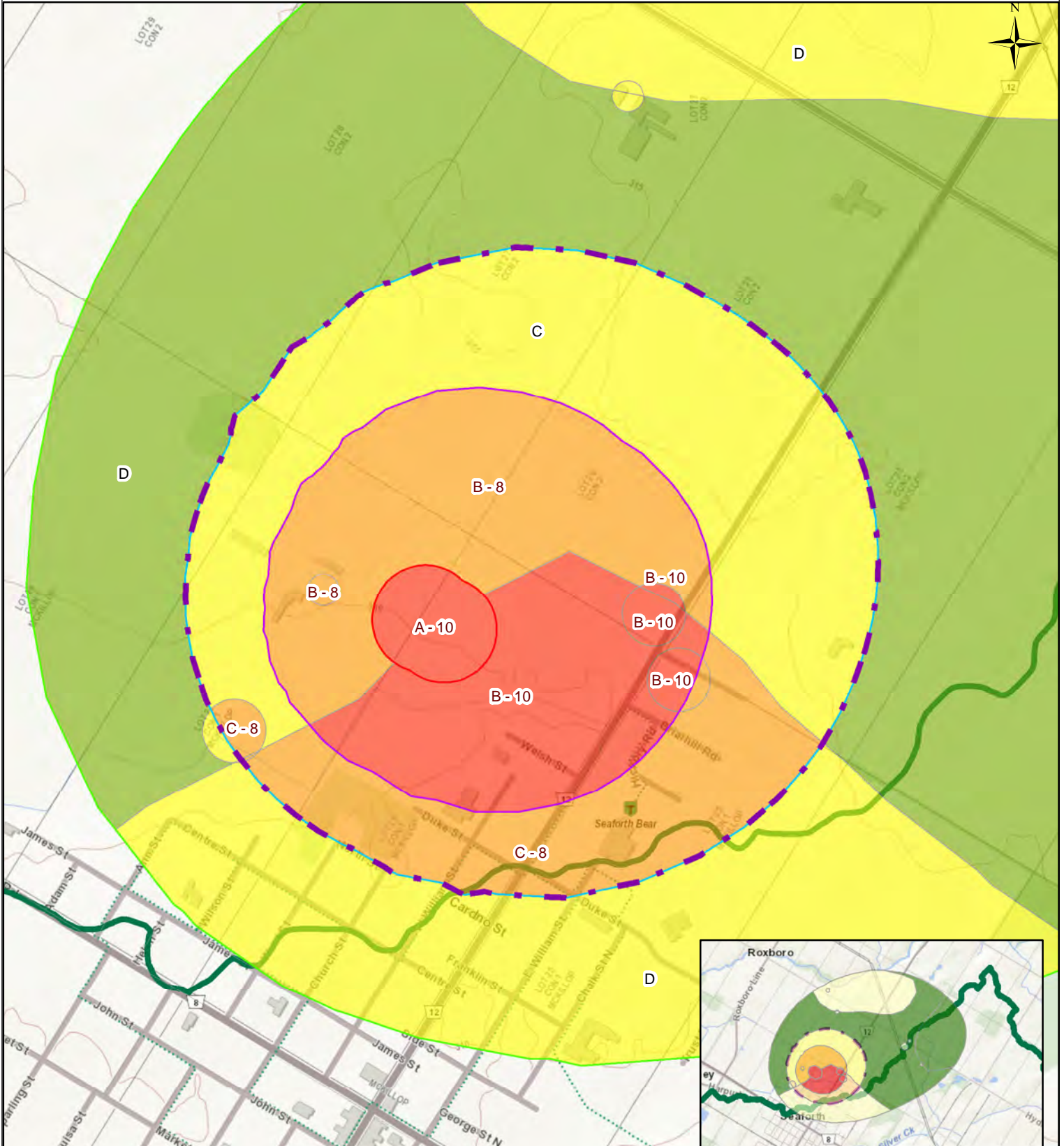
Zones

- A
- C
- B
- D

Scores

- DNAPL Zone
- 6
- 2
- 8
- 4
- 10
- ABMV Boundary





**Seaforth - C Zone
Map: 4.Seaf**

Zones

- A
- B
- C
- D

Scores

- DNAPL Zone
- 2
- 4
- 6
- 8
- 10
- ABMV Boundary