



Central Huron

Seaforth - Chemicals			
Vulnerability Score	Provincial Table Number (Table Name)		
	Significant	Moderate	Low
10	1 (CW10S)	3 (CW10M)	6 (CW10L)
8	2 (CW8S)	4 (CW8M)	7 (CW8L)
6		5 (CW6M)	8 (CW6L)

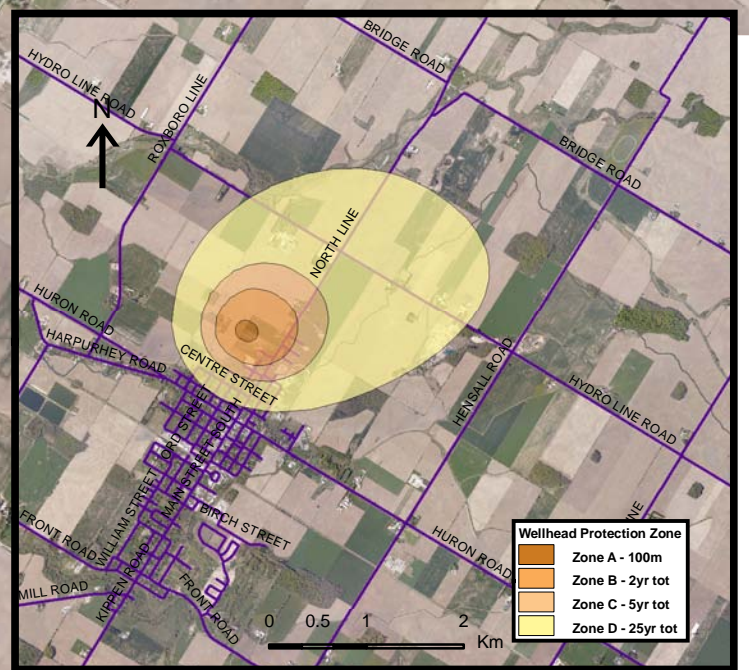
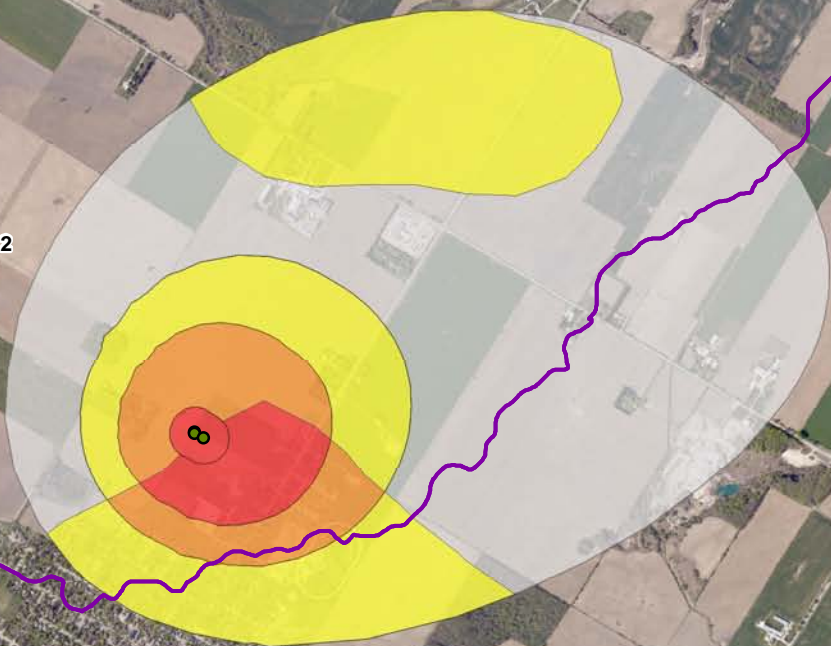
HURON COUNTY

Huron East

Seaforth - Pumping Well 2

Seaforth - Test Well 1

Seaforth - Pumping Well 1



Wellhead Protection Zone	
Orange	Zone A - 100m
Yellow	Zone B - 2yr tot
Light Yellow	Zone C - 5yr tot
Lightest Yellow	Zone D - 25yr tot

Base mapping produced under license with the Ontario Ministry of Natural Resources © 2010.

Source Protection Region Boundary provided by Ontario Ministry of Environment, 2006.


Wellhead Capture Zone and Vulnerability scoring provided by WESA Inc, Groundwater Vulnerability Assessment Municipality of Huron East (Seaforth), 2009.

Photos - First Base Solutions © 2006.

Map 4.81 Locations Where Chemical Threats Can Be Significant, Moderate or Low Seaforth System

LEGEND

- Source Protection Area
- Municipal Boundary
- County Boundary
- Entire WHPA Capture Zone
- Municipal Well
- WHPA Threat Area GWVA**
- 10
- 8
- 6
- Century Heights GUDI Threat Area GWVA**
- 7.2
- IPZ Threat Area GWVA**
- 6
- 5.4
- 5



Map Projection: UTM NAD83 Zone 17



Ausable Bayfield & Maitland Valley Source Protection Region

Map 4.81 Locations Where Chemical Threats Can Be Significant, Moderate or Low Seaforth System



ABCAMVCA GIS Services
Copyright © Queen's Printer, 2010
This map is for illustrative purposes only, it is not a legal survey.

C:\swp\small_projects\bmross\whpa_database_threats\whpa_chem_ab_seaforth_v10.mxd
Date: May 17, 2011
Produced By: Darrell Innes ABCA/MVCA DWSP Region